

Rev	Description	Drwn	Sig.	Date	Chkd	Sig.	Date	Appr	Sig.	Date



Based upon the Ordnance Survey mapping with the permission of the Controller of Her Majesty's Stationery Office. © Crown copyright. Unauthorised reproduction infringes Crown copyright and may lead to prosecution or other penalties.
 Surrey County Council LA 076279 1985.

Drawn by: SDC
 Checked by: RH
 Approved by: DC

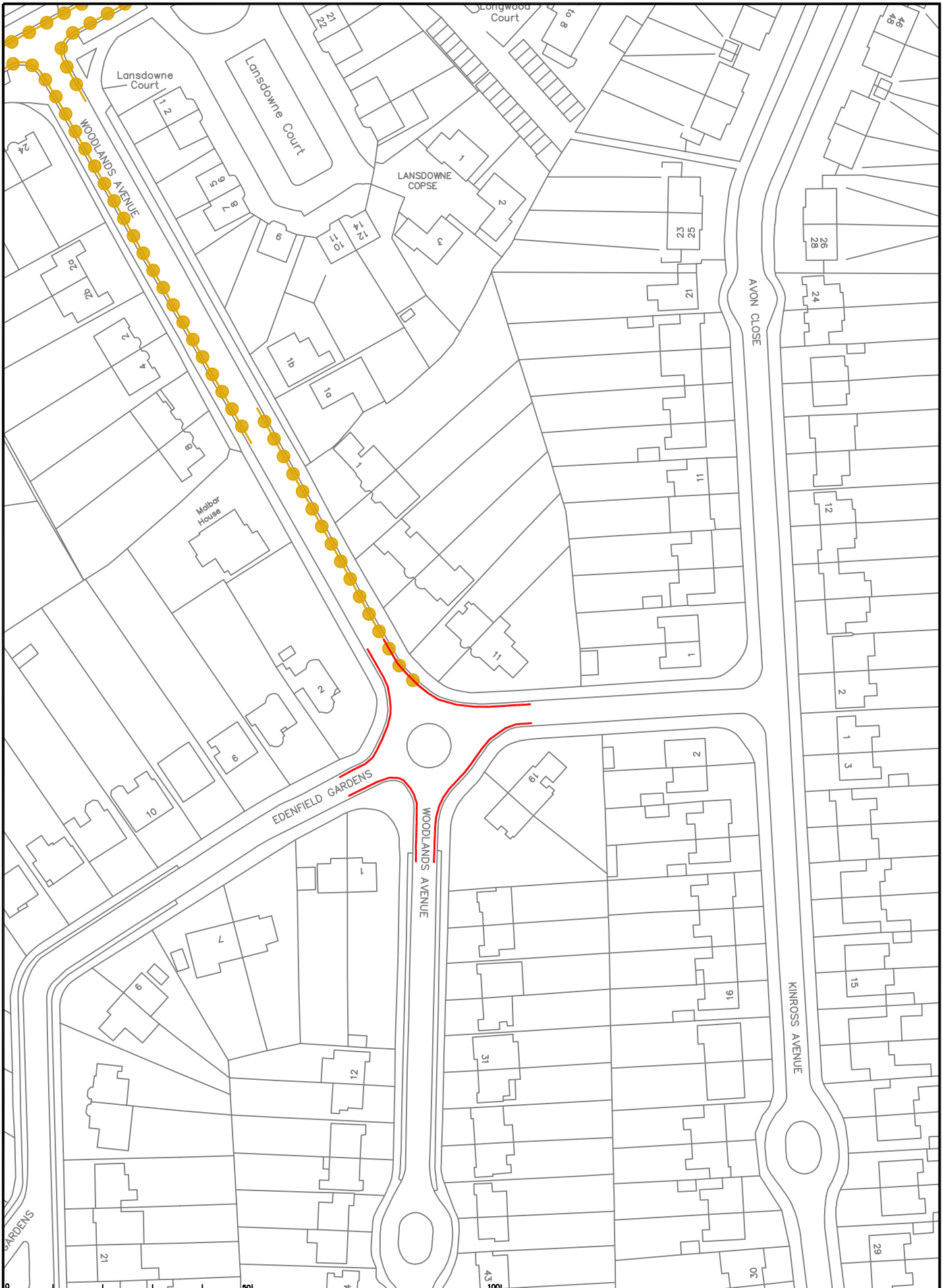
Date: 19.04.11
 Date: 19.04.11
 Date: 19.04.11

Project: Epsom and Ewell Parking Review Phase 6 (2011/2012)
 Drawing: Proposed Waiting Restrictions Suffolk Road / The Avenue

Project No.:
 Contract Sheet No.:
 Drawing No.: 01
 Revision: Rev.
 Classification: DRAFT

SURREY COUNTY COUNCIL
 Sustainable Development
 Surrey Highways

SHEET OF



Rev	Description	Drwn	Sig.	Date	Chkd	Sig.	Date	Appr	Sig.	Date

North Point

Based upon the Ordnance Survey mapping with the permission of the Controller of Her Majesty's Stationery Office. © Crown copyright. Unauthorised reproduction infringes Crown copyright and may lead to prosecution or civil proceedings. Surrey County Council LA 076879 1999.

Drawn by: SDC Sig. SDC Date 19.04.11
 Checked by: RH Sig. RH Date 19.04.11
 Approved by: DC Sig. DC Date 19.04.11

Project: Epsom and Ewell Parking Review Phase 6 (2011/2012)

Drawing: Proposed Waiting Restrictions Edenfield Gardens / Woodlands Avenue

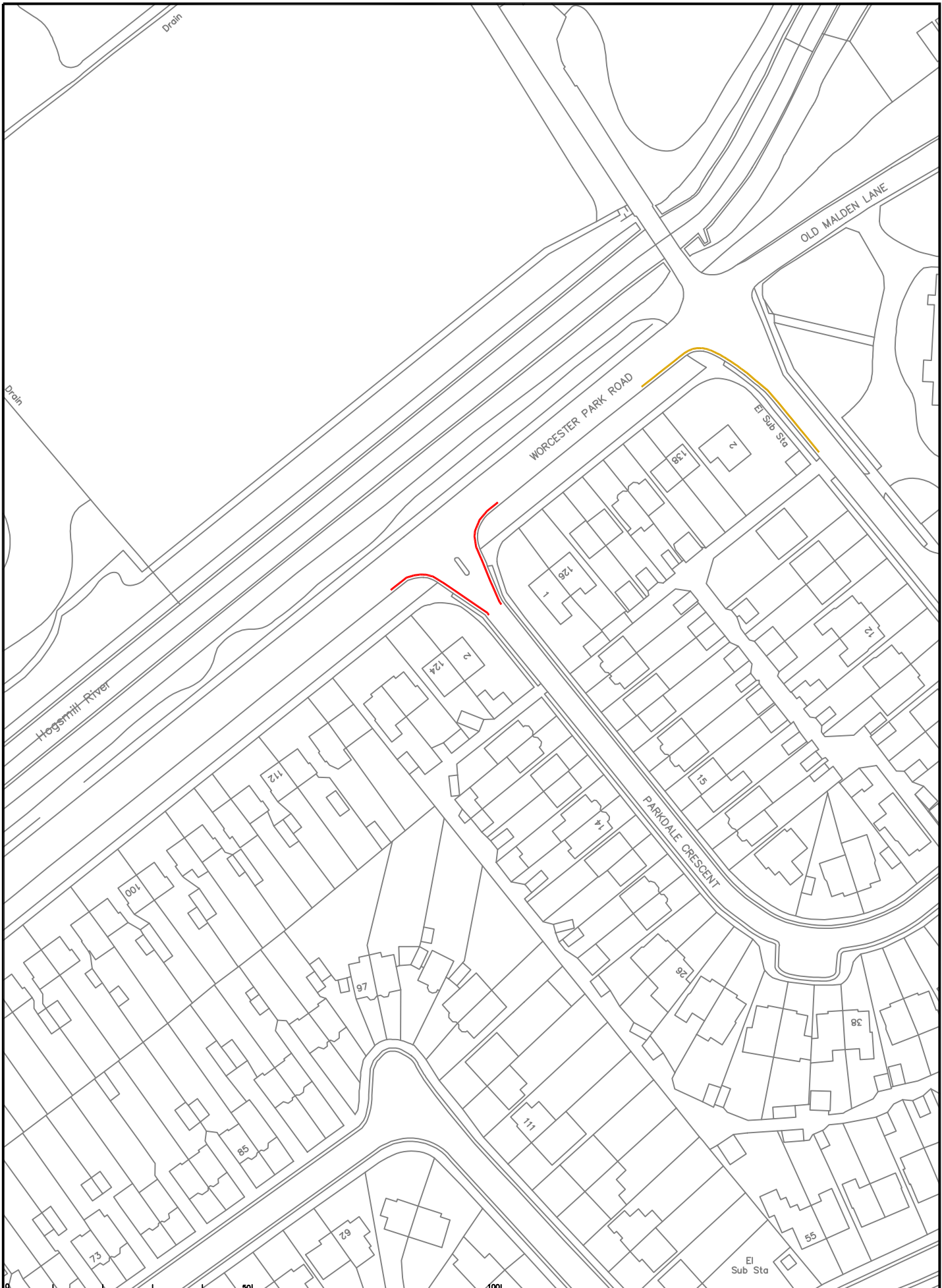
Project No. 02

Contract Sheet No. 02

Surrey Highways

Classification: DRAFT

SHEET 02 OF 02



Rev	Description	Drwn	Slg.	Date	Chkd	Slg.	Date	Appr	Slg.	Date

North Point

Scale: 1:1000

Drawn by: SDC, Sig. SDC, Date: 19.04.11
 Checked by: RH, Sig. RH, Date: 19.04.11
 Approved by: DC, Sig. DC, Date: 19.04.11

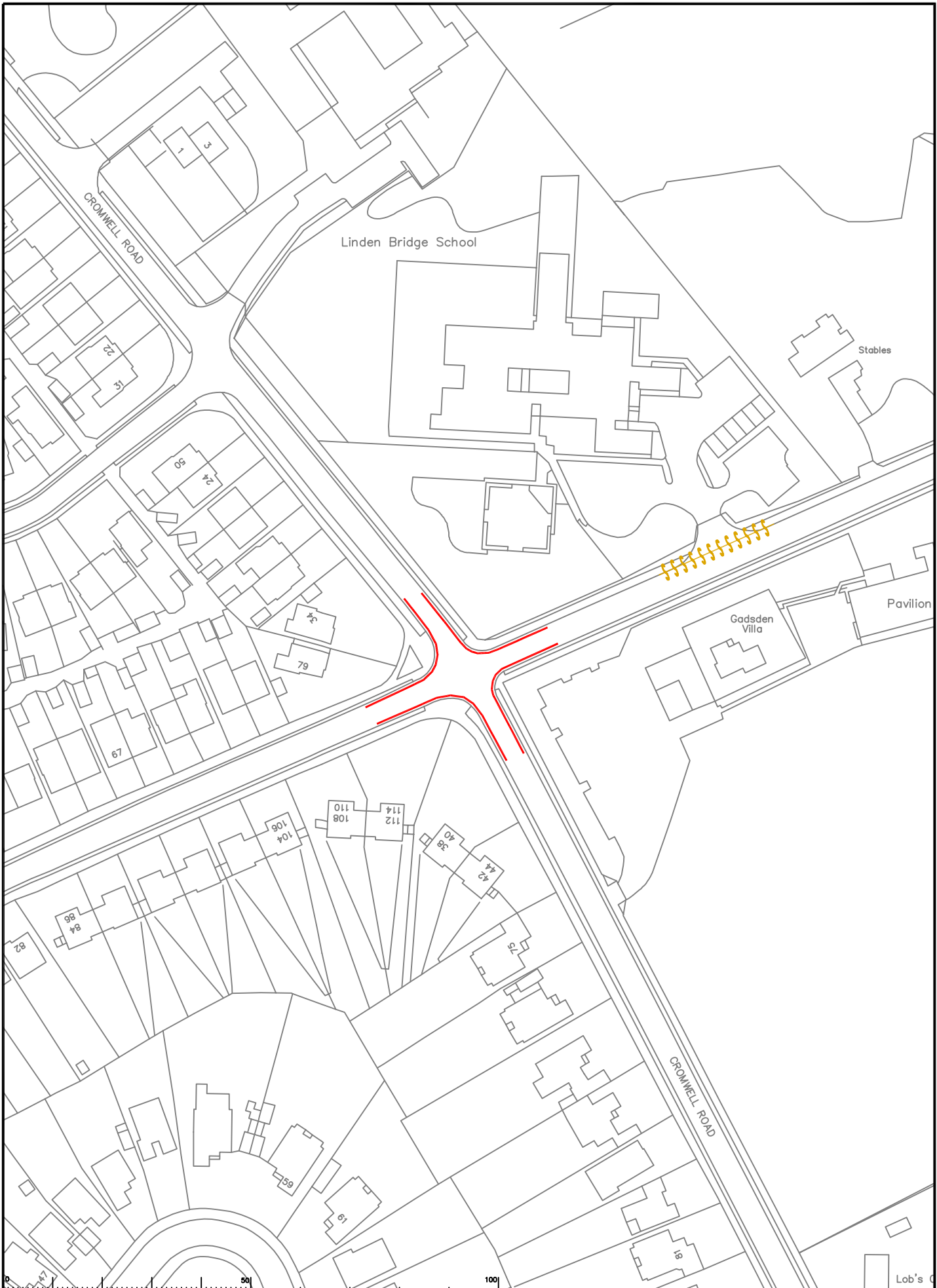
Project: Epsom and Ewell Parking Review Phase 6 (2011/2012)

Drawing: Proposed Waiting Restrictions Worchester Park Road / Parkdale Crescent

SHEET 03 OF 04

SURREY COUNTY COUNCIL
Sustainable Development
Surrey Highways

Project No. 03
Drawing No. 03
Classification: DRAFT



Rev	Description	Drwn	Sig.	Date	Chkd	Sig.	Date	Appr	Sig.	Date

North Point

Based upon the Ordnance Survey mapping with the permission of the Controller of Her Majesty's Stationery Office. © Crown copyright. Unauthorised reproduction infringes Crown copyright and may lead to prosecution or civil proceedings.
Surrey County Council LA 076879 1985.

Drawn by	SDC	Sig.	SDC	Date	19.04.11
Checked by	RH	Sig.	RH	Date	19.04.11
Approved by	DC	Sig.	DC	Date	19.04.11

Project: Epsom and Ewell Parking Review Phase 6 (2011/2012)

Drawing: Proposed Waiting Restrictions Cromwell Road / Grafton Road

Project No. _____

Contract Sheet No. _____

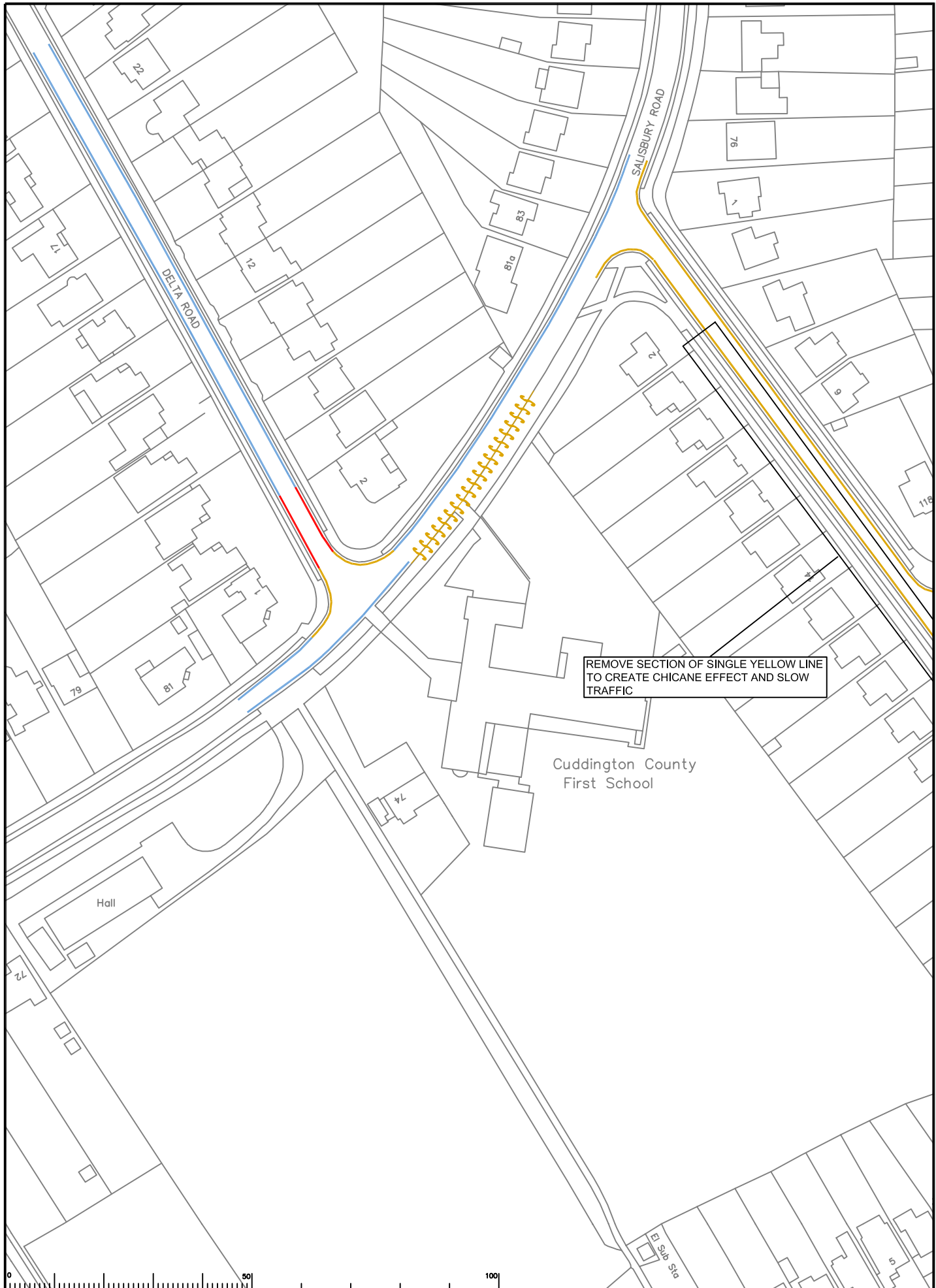
Drawing No. **04**

Rev. _____

Classification: **DRAFT**

Surrey County Council
Sustainable Development
Surrey Highways

SHEET OF _____



REMOVE SECTION OF SINGLE YELLOW LINE
TO CREATE CHICANE EFFECT AND SLOW
TRAFFIC

Cuddington County
First School

Hall

El Sub Sta



Rev	Description	Drwn	Sig.	Date	Chkd	Sig.	Date	Appr	Sig.	Date



Based upon the Ordnance Survey mapping with the permission of the Controller of Her Majesty's Stationery Office. © Crown copyright. Unauthorised reproduction infringes Crown copyright and may lead to prosecution or other proceedings. Surrey County Council LA 076879 1985.

Drawn by	SDC	Sig.	SDC	Date	19.04.11
Checked by	RH	Sig.	RH	Date	19.04.11
Approved by	DC	Sig.	DC	Date	19.04.11

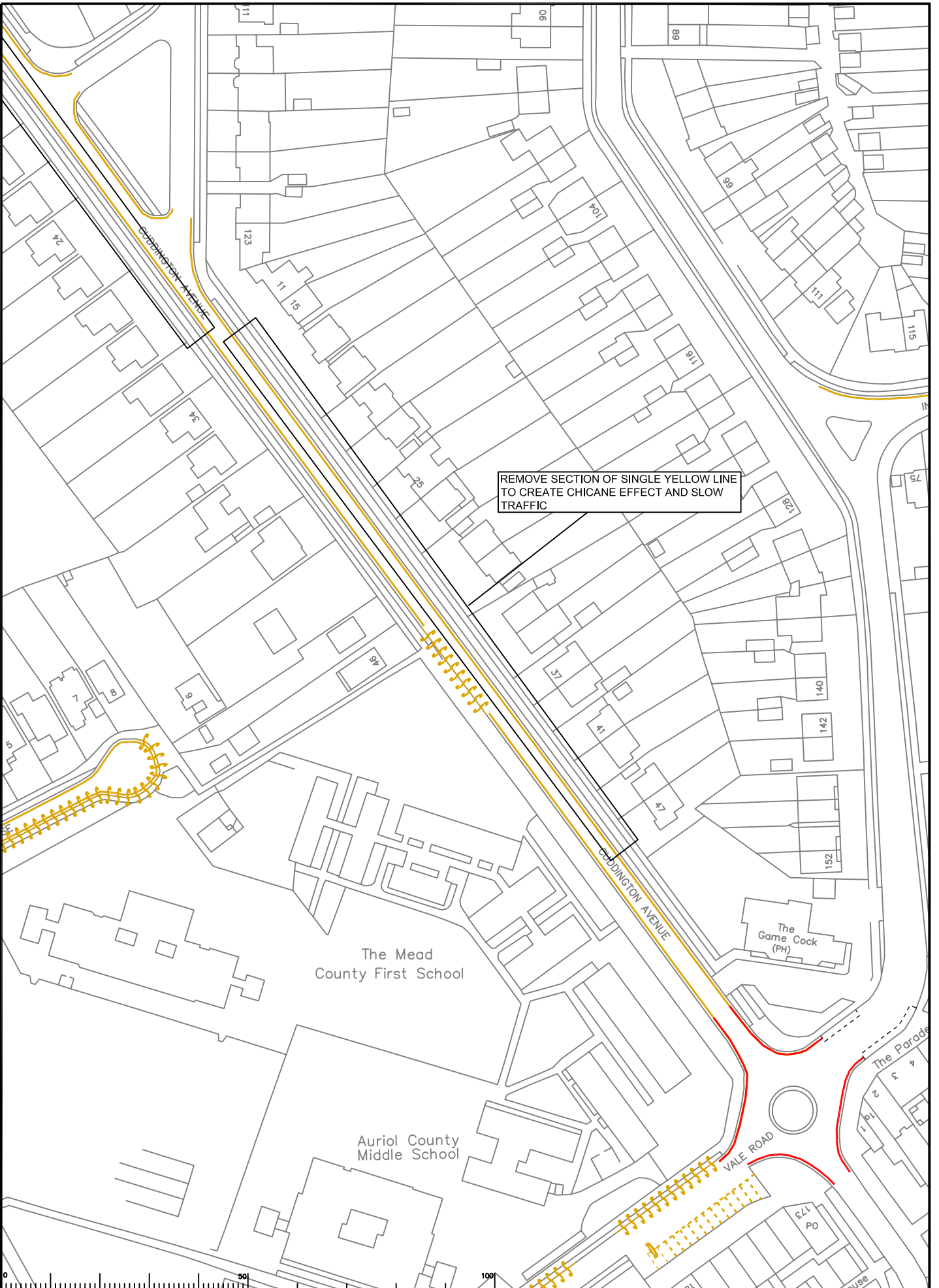
Project
**Epsom and Ewell Parking Review
Phase 6 (2011/2012)**

Drawing
**Proposed Waiting Restrictions
Delta Road / Salisbury Road / Cuddington Avenue**

SHEET OF

SURREY COUNTY COUNCIL
Sustainable Development

Project No. _____
Contract Sheet No. _____
Drawing No. **05**
Revision _____
Classification **DRAFT**



REMOVE SECTION OF SINGLE YELLOW LINE TO CREATE CHICANE EFFECT AND SLOW TRAFFIC

The Mead County First School

Aurial County Middle School

The Game Cock (PH)

The Parades



Rev	Description	Drwn	Sig.	Date	Chkd	Sig.	Date	Appr	Sig.	Date



Warrant upon the Ordnance Survey mapping with the permission of the Controller of Her Majesty's Stationery Office. © Crown copyright. Unauthorised reproduction infringes Crown copyright and may lead to prosecution or civil proceedings.
Surrey County Council LA 076879 1999.

Drawn by: SDC
Checked by: RH
Approved by: DC

Sig. SDC
Sig. RH
Sig. DC

Date 19.04.11
Date 19.04.11
Date 19.04.11

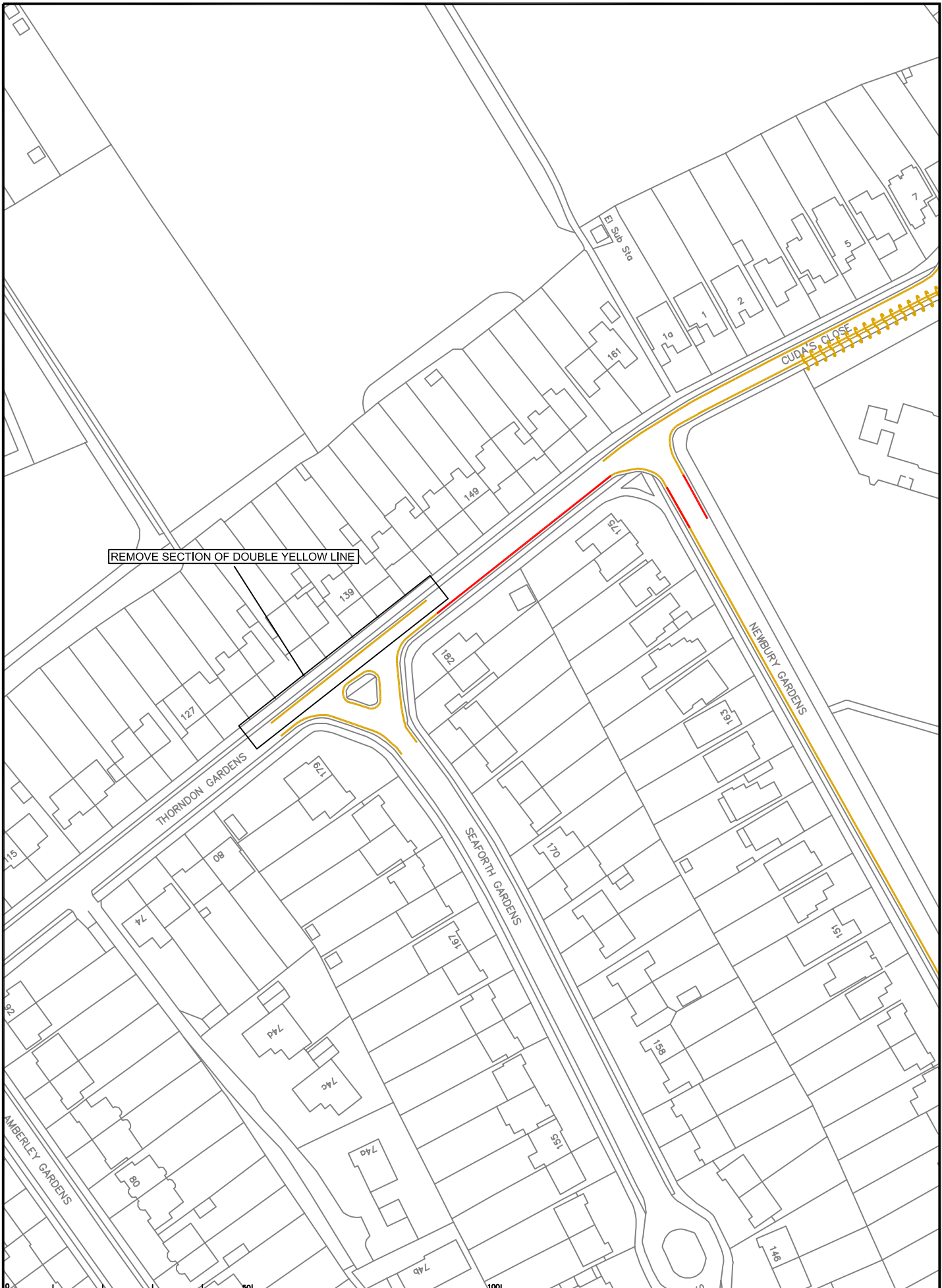
Project: Epsom and Ewell Parking Review Phase 6 (2011/2012)

Drawing: Proposed Waiting Restrictions Vale Road Roundabout / Cuddington Avenue

SHEET OF

SURREY COUNTY COUNCIL
Sustainable Development
Surrey Highways

Project No. 06
Drawing No. 06
Classification: DRAFT



REMOVE SECTION OF DOUBLE YELLOW LINE

Rev	Description	Drwn	Sig.	Date	Chkd	Sig.	Date	Appr	Sig.	Date

North Point

Based upon the Ordnance Survey mapping with the permission of the Controller of Her Majesty's Stationery Office. © Crown copyright. Unauthorised reproduction infringes Crown copyright and may lead to prosecution or civil proceedings. Surrey County Council LA 076079 1999.

Drawn by	SDC	Sig.	SDC	Date	19.04.11
Checked by	RH	Sig.	RH	Date	19.04.11
Approved by	DC	Sig.	DC	Date	19.04.11

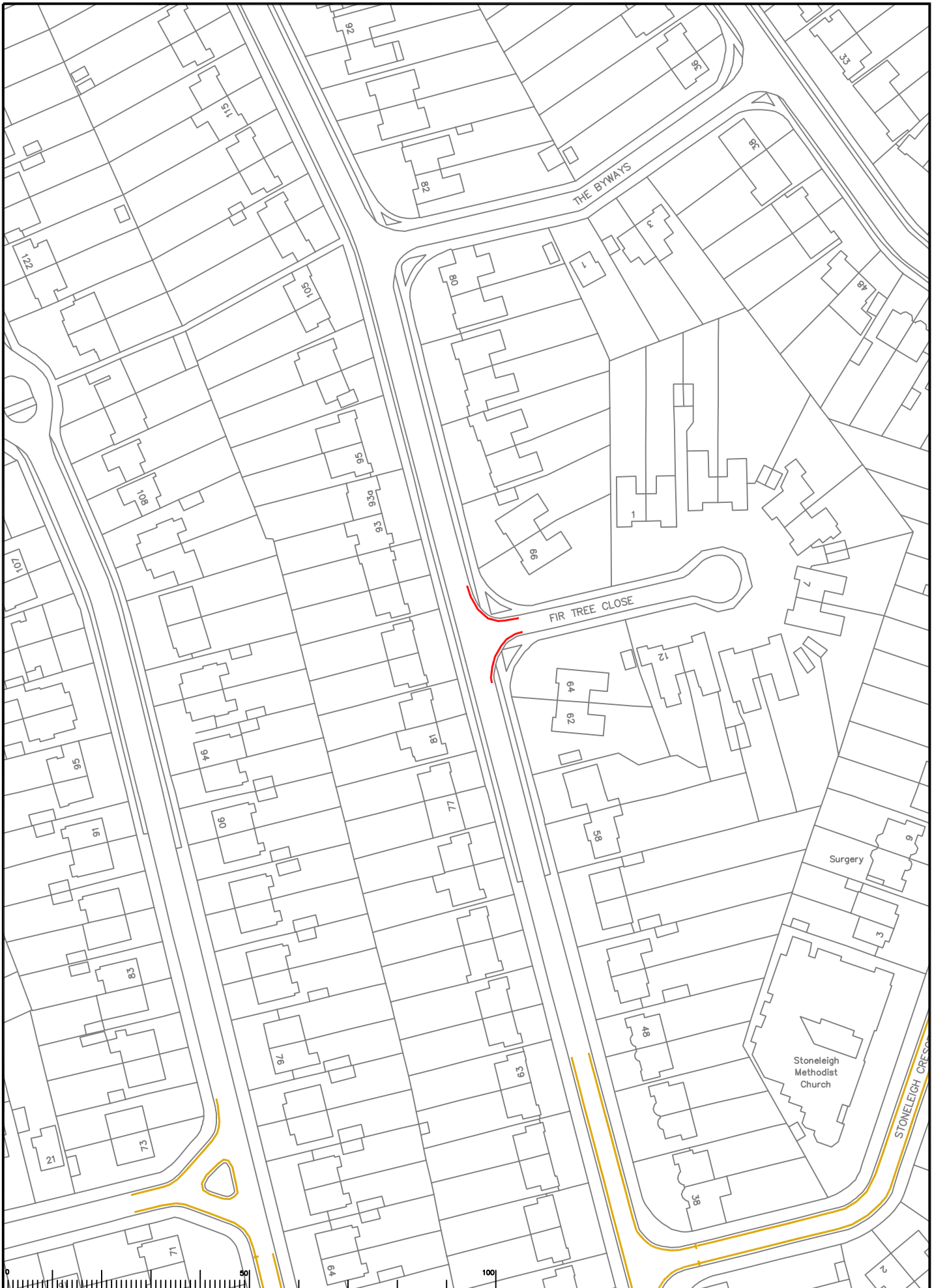
Project: Epsom and Ewell Parking Review Phase 6 (2011/2012)

Drawing: Proposed Waiting Restrictions Thorndon Gardens / Newbury Gardens

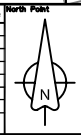
SHEET 07 OF 07

SURREY COUNTY COUNCIL
Sustainable Development

Project No. 07
Drawing No. 07
Classification: DRAFT



Rev	Description	Drwn	Sig.	Date	Chkd	Sig.	Date	Appr	Sig.	Date



Went upon the Ordnance Survey mapping with the permission of the Controller of Her Majesty's Stationery Office. © Crown copyright. Unauthorised reproduction infringes Crown copyright and may lead to prosecution or civil proceedings.
Surrey County Council LA 076079 1999.

Drawn by: SDC
Checked by: RH
Approved by: DC

Sig. SDC
Sig. RH
Sig. DC


Date 19.04.11
Date 19.04.11
Date 19.04.11

Project: Epsom and Ewell Parking Review Phase 6 (2011/2012)

Drawing: Proposed Waiting Restrictions Fir Tree Close / Newbury Gardens

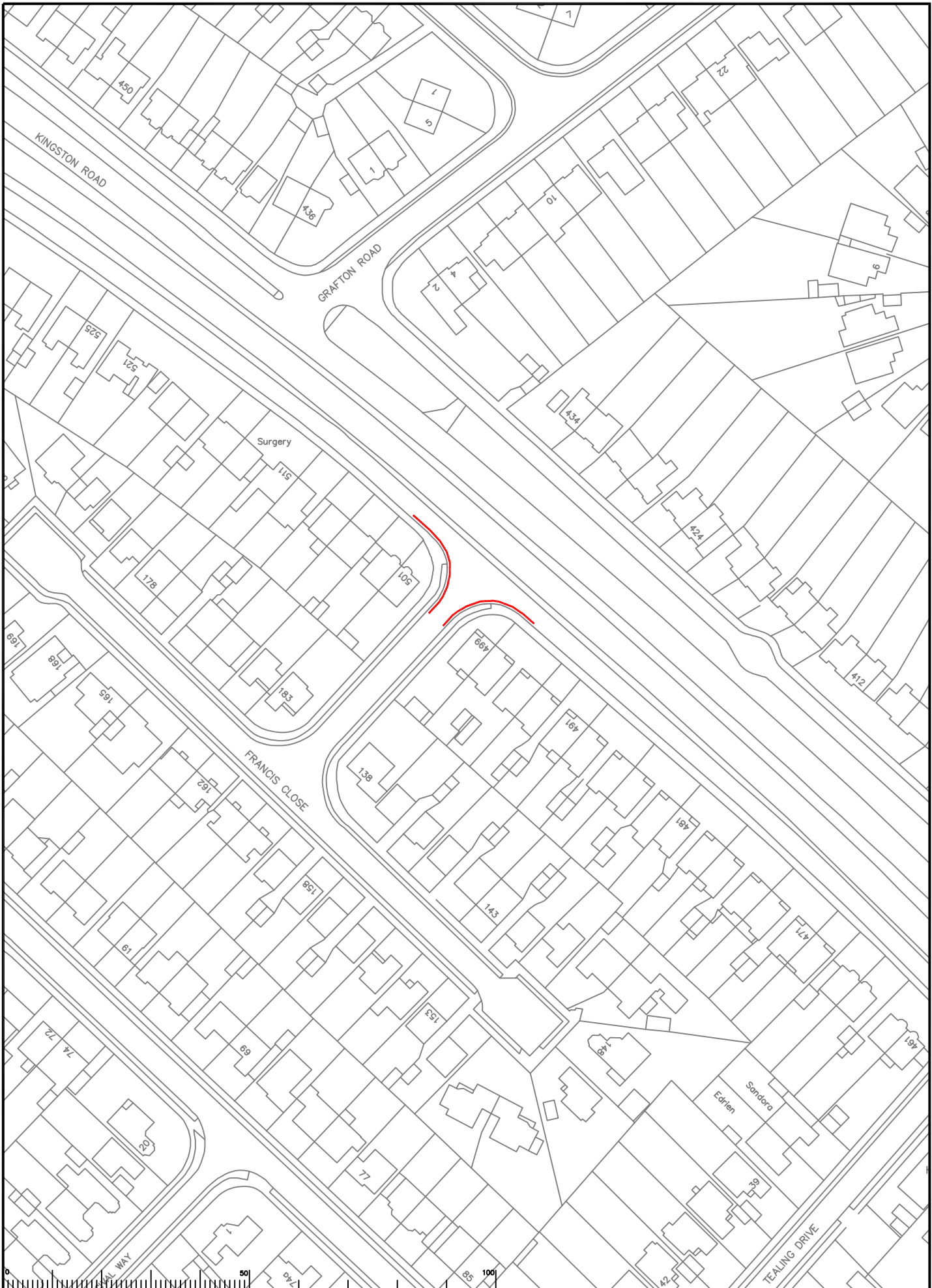
Scale: 1:250

File Path: S:\Core\Traffic and Legal\Parking Team\EPSOM & EWELL\Phase 6\Drawings\Phase 6_06250

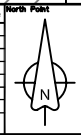


SURREY COUNTY COUNCIL
Sustainable Development
Surrey Highways

Project No. 08
Drawing No. 08
Revision
Classification: DRAFT



Rev	Description	Drwn	Sig.	Date	Chkd	Sig.	Date	Appr	Sig.	Date



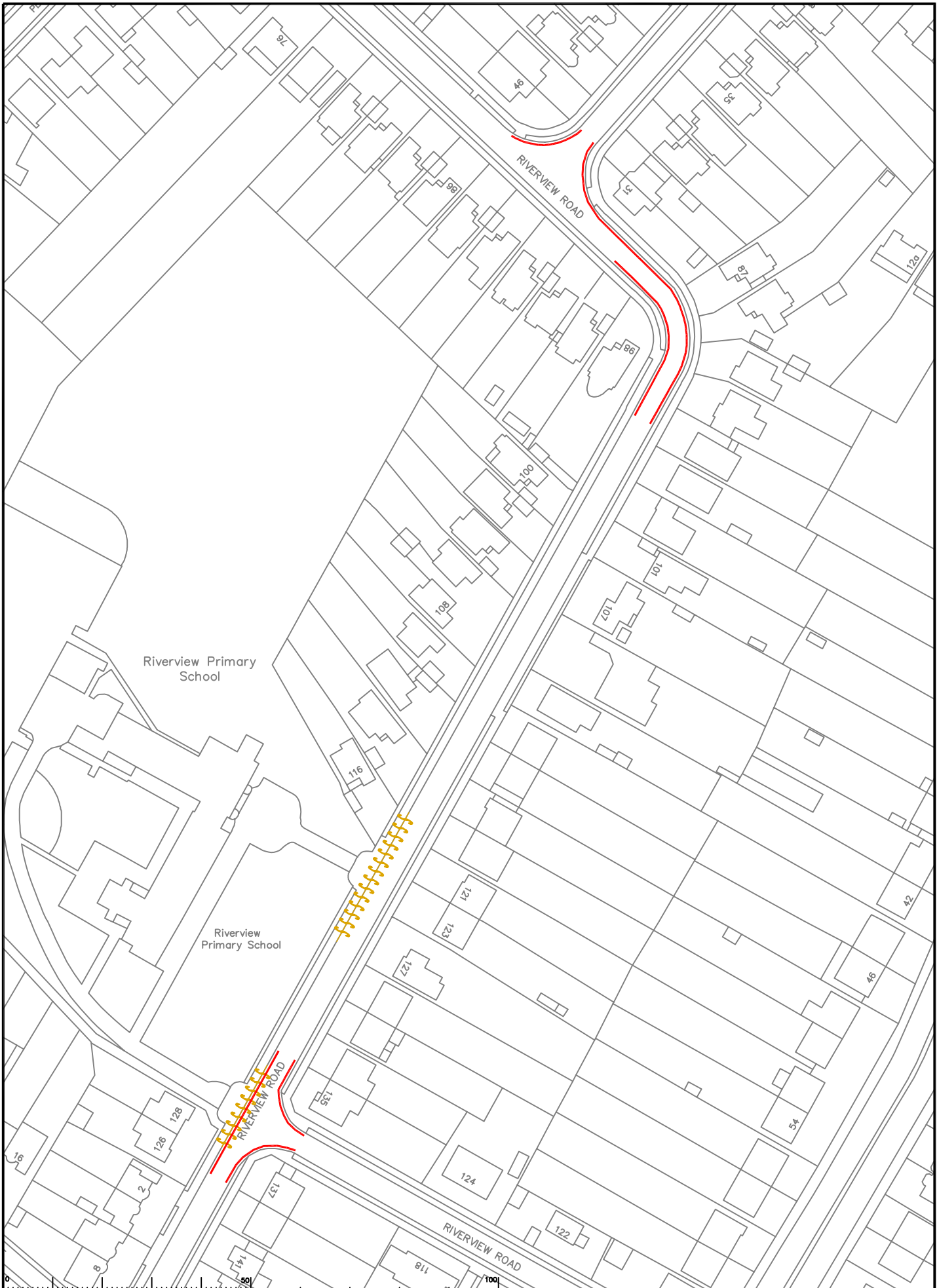
Based upon the Ordnance Survey mapping with the permission of the Controller of Her Majesty's Stationery Office. © Crown copyright. Unauthorised reproduction infringes Crown copyright and may lead to prosecution or civil proceedings.
Surrey County Council LA 076879 1985.

Drawn by SDC Sig. SDC Date 19.04.11
 Checked by RH Sig. RH Date 19.04.11
 Approved by DC Sig. DC Date 19.04.11

Project: Epsom and Ewell Parking Review Phase 6 (2011/2012)
 Drawing: Proposed Waiting Restrictions Kingston Road / Francis Close

Project No. _____
 Contract Sheet No. _____
 Drawing No. **09**
 Classification **DRAFT**

SURREY COUNTY COUNCIL
 Sustainable Development
 Surrey Highways



Rev	Description	Drwn	Slg	Date	Chkd	Slg	Date	Appr	Slg	Date

North Point

Based upon the Ordnance Survey mapping with the permission of the Controller of Her Majesty's Stationery Office. © Crown copyright. Unauthorised reproduction infringes Crown copyright and may lead to prosecution or other proceedings. Surrey County Council LA 076079 1999.

Drawn by: SDC
 Checked by: RH
 Approved by: DC

Slg: SDC
 Slg: RH
 Slg: DC

Date: 19.04.11
 Date: 19.04.11
 Date: 19.04.11

Project: Epsom and Ewell Parking Review Phase 6 (2011/2012)

Drawing: Proposed Waiting Restrictions Tealing Drive / Riverview Road

Project No.:

Contract Sheet No. 10

Rev.:

Classification: DRAFT

SURREY COUNTY COUNCIL
 Sustainable Development
 Surrey Highways

SHEET OF



Rev	Description	Drwn	Sig.	Date	Chkd	Sig.	Date	Appr	Sig.	Date



Based upon the Ordnance Survey mapping with the permission of the Controller of Her Majesty's Stationery Office. © Crown copyright. Unauthorised reproduction infringes Crown copyright and may lead to prosecution or civil proceedings.
Surrey County Council LA 076879 1985.

Drawn by: SDC Sig. SDC Date 19.04.11
 Checked by: RH Sig. RH Date 19.04.11
 Approved by: DC Sig. DC Date 19.04.11

Project: Epsom and Ewell Parking Review Phase 6 (2011/2012)
 Drawing: Proposed Waiting Restrictions Ruxley Lane / Scott Close / Scotts Farm Road
 SHEET OF

Project No. _____
 Contract Sheet No. _____
 Drawing No. 11
 Revision _____
 Classification: DRAFT

SURREY COUNTY COUNCIL
 Sustainable Development
 Surrey Highways



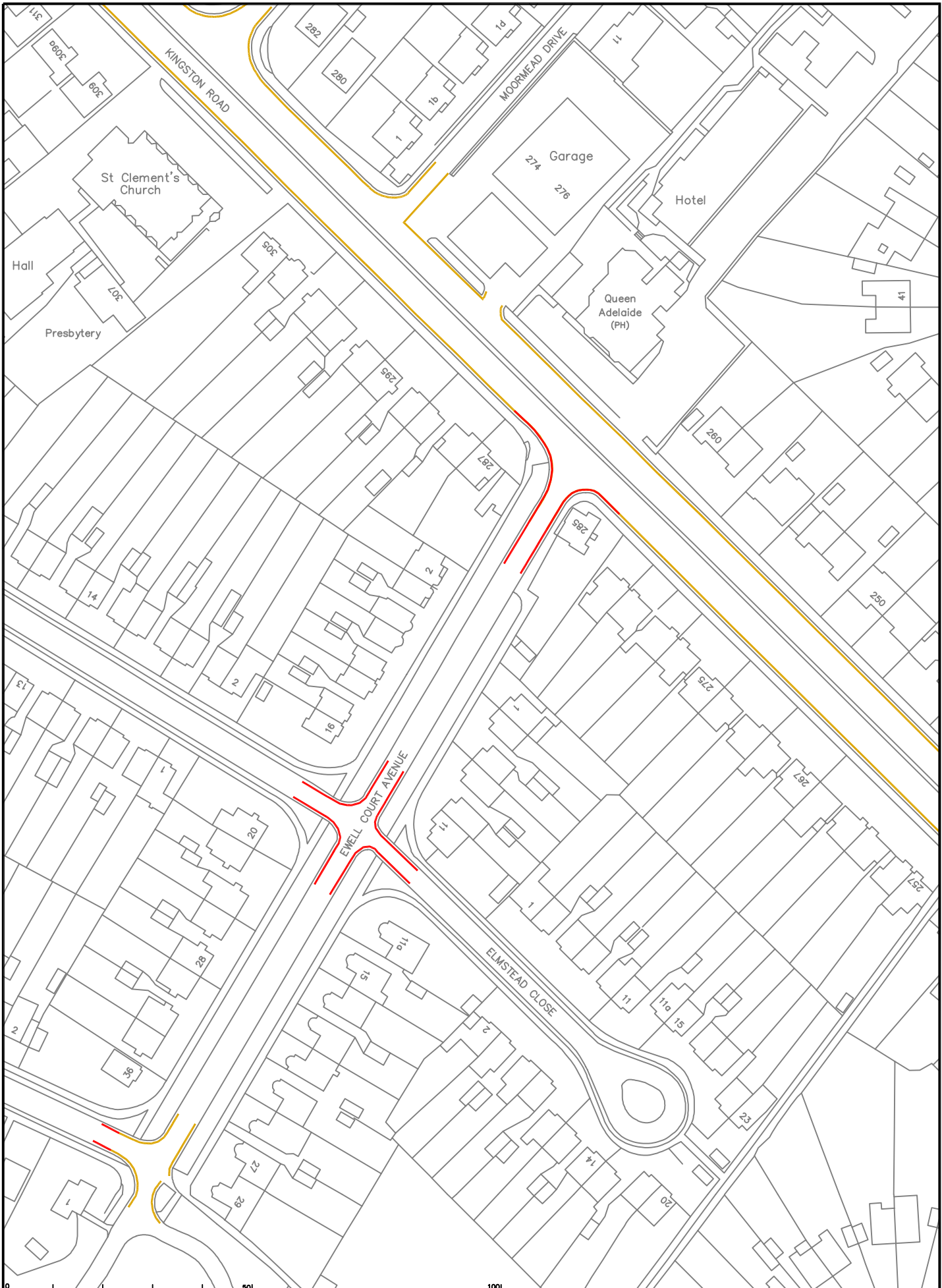
Rev	Description	Drwn	Sig.	Date	Chkd	Sig.	Date	Appr	Sig.	Date



Went upon the Ordnance Survey map with the permission of the Controller of Her Majesty's Stationery Office. © Crown copyright. Unauthorised reproduction infringes Crown copyright and may lead to prosecution or other proceedings.
Surrey County Council LA 076879 1985.

Drawn by SDC Sig. SDC Date 19.04.11
 Checked by RH Sig. RH Date 19.04.11
 Approved by DC Sig. DC Date 19.04.11

Project	Epsom and Ewell Parking Review Phase 6 (2011/2012)	
Drawing	Proposed Waiting Restrictions Elm Way / Pans Way	
Contract Sheet No.	12	Rev.
Drawing No.	12	Classification
Surrey Highways		DRAFT



0 50 100

Rev	Description	Drwn	Sig.	Date	Chkd	Sig.	Date	Appr	Sig.	Date




Based upon the Ordnance Survey mapping with the permission of the Controller of Her Majesty's Stationery Office. © Crown copyright. Unauthorised reproduction infringes Crown copyright and may lead to prosecution or other proceedings. Surrey County Council LA 076879 1985.

Drawn by SDC Sig. SDC Date 19.04.11
 Checked by RH Sig. RH Date 19.04.11
 Approved by DC Sig. DC Date 19.04.11

Project
**Epsom and Ewell Parking Review
 Phase 6 (2011/2012)**

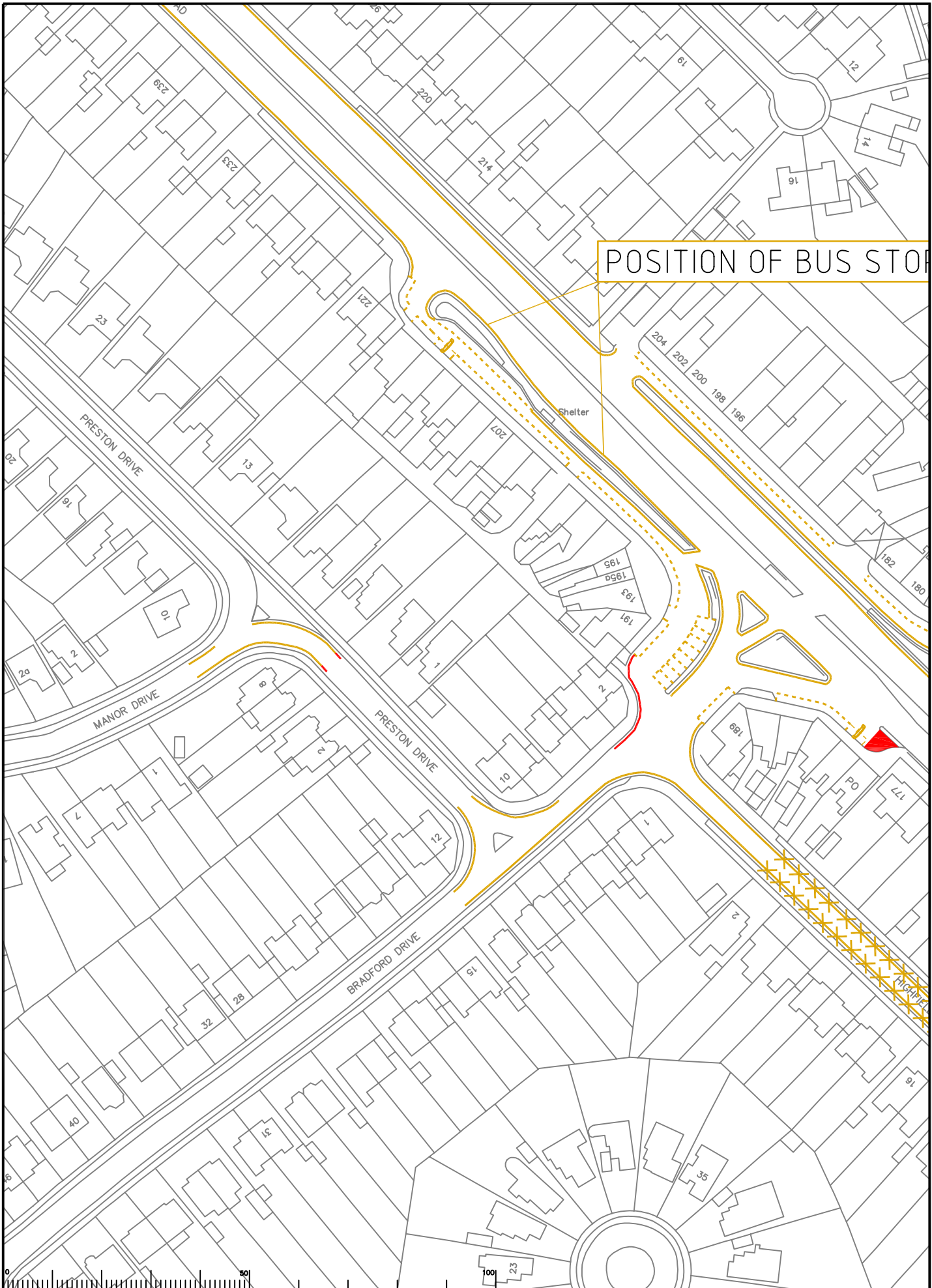
Drawing
**Proposed Waiting Restrictions
 Fairfield Way / Ewell Court Ave / Elmstead Cl**

SHEET OF



SURREY COUNTY COUNCIL
 Sustainable Development

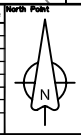
Project No.
 Contract Sheet No.
 Drawing No. **13**
 Revision
 Classification **DRAFT**



POSITION OF BUS STOP

Shelter

Rev	Description	Drwn	Sig.	Date	Chkd	Sig.	Date	Appr	Sig.	Date

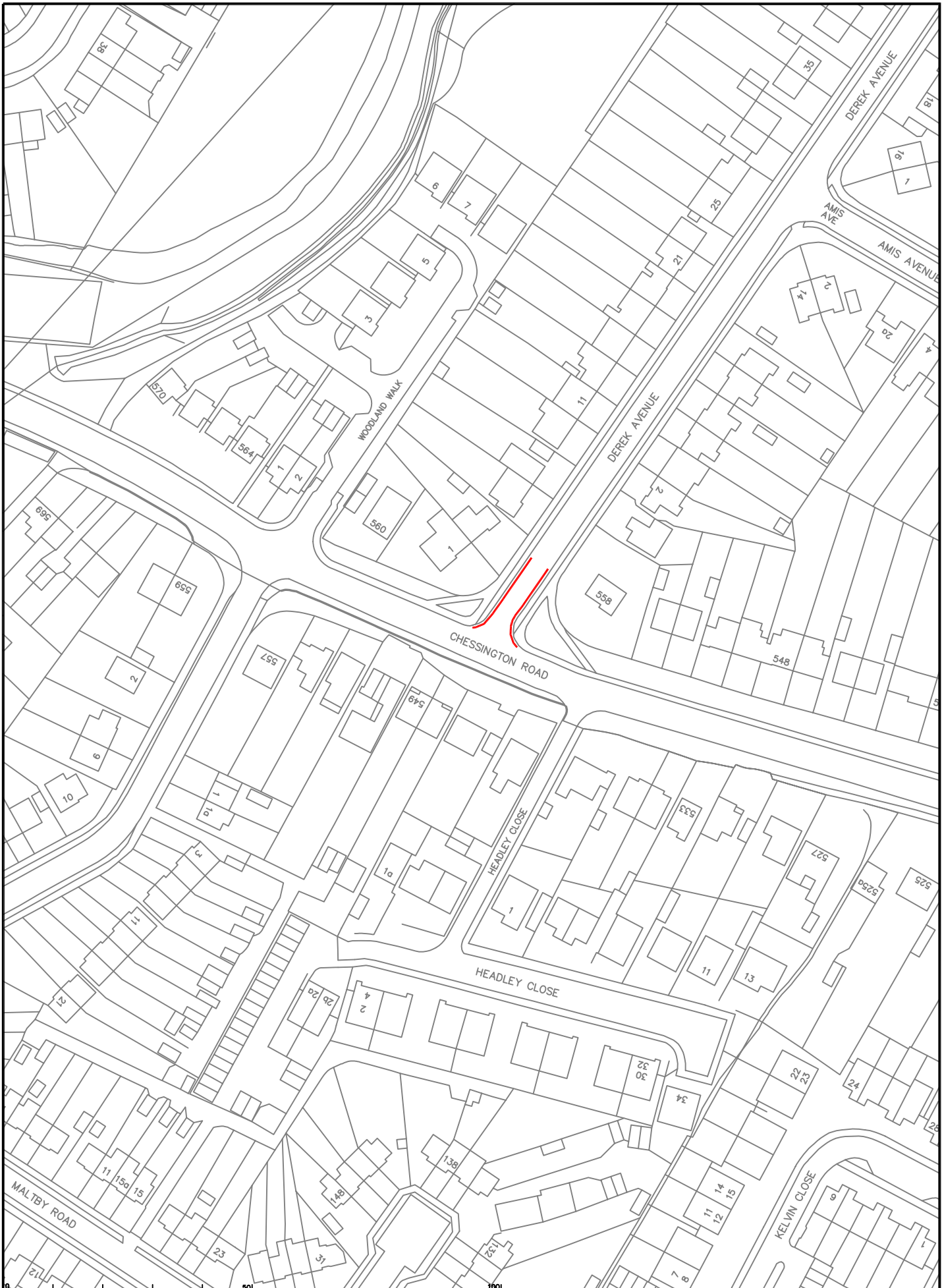


Went over the Ordnance Survey mapping with the permission of the Controller of Her Majesty's Stationery Office. © Crown copyright. Unauthorised reproduction infringes Crown copyright and may lead to prosecution or other penalties. Surrey County Council LA 076879 1985.

Drawn by SDC Sig. SDC Date 19.04.11
 Checked by RH Sig. RH Date 19.04.11
 Approved by DC Sig. DC Date 19.04.11

Project	Epsom and Ewell Parking Review Phase 6 (2011/2012)		Project No.	
Drawing	Proposed Waiting Restrictions Preston Drive / Bradford Drive / Kingston Road		Contract Sheet No.	14
Scale	1:1250		Drawing No.	
			Classification	DRAFT

SURREY COUNTY COUNCIL
Sustainable Development
Surrey Highways



Rev	Description	Drwn	Sig.	Date	Chkd	Sig.	Date	Appr	Sig.	Date



Based upon the Ordnance Survey mapping with the permission of the Controller of Her Majesty's Stationery Office. © Crown copyright. Unauthorised reproduction infringes Crown copyright and may lead to prosecution or other proceedings.
 Surrey County Council LA 076079 1989.

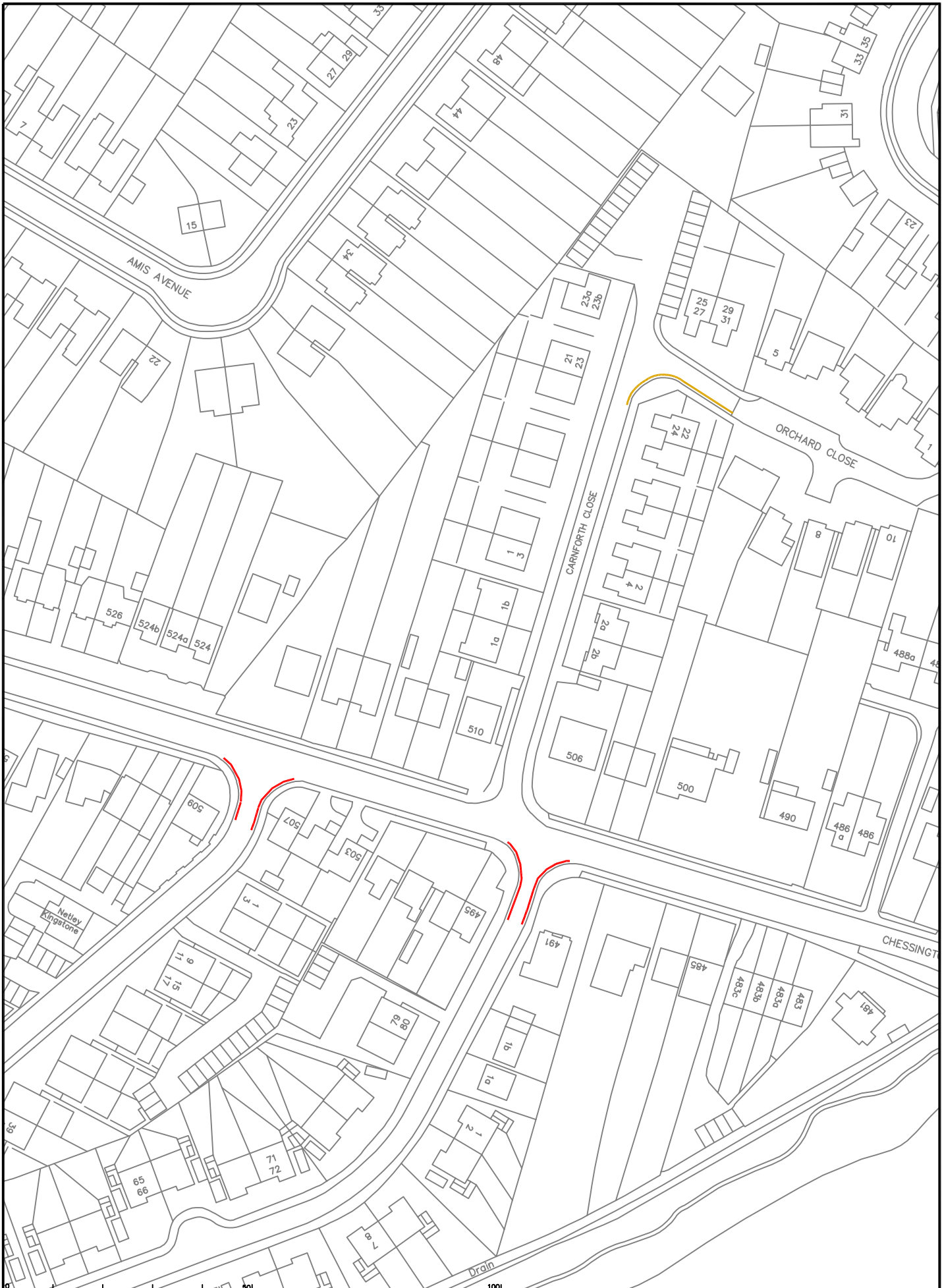
Drawn by: SDC
 Checked by: RH
 Approved by: DC

Date: 19.04.11
 Date: 19.04.11
 Date: 19.04.11

Project No. _____
 Epsom and Ewell Parking Review
 Phase 6 (2011/2012)

Drawing No. 15
 Classification: DRAFT

SHEET 0F _____



Rev	Description	Drwn	Sig.	Date	Chkd	Sig.	Date	Appr	Sig.	Date



Based upon the Ordnance Survey mapping with the permission of the Controller of Her Majesty's Stationery Office. © Crown copyright. Unauthorised reproduction infringes Crown copyright and may lead to prosecution or civil proceedings.
Surrey County Council LA 076879 1985.

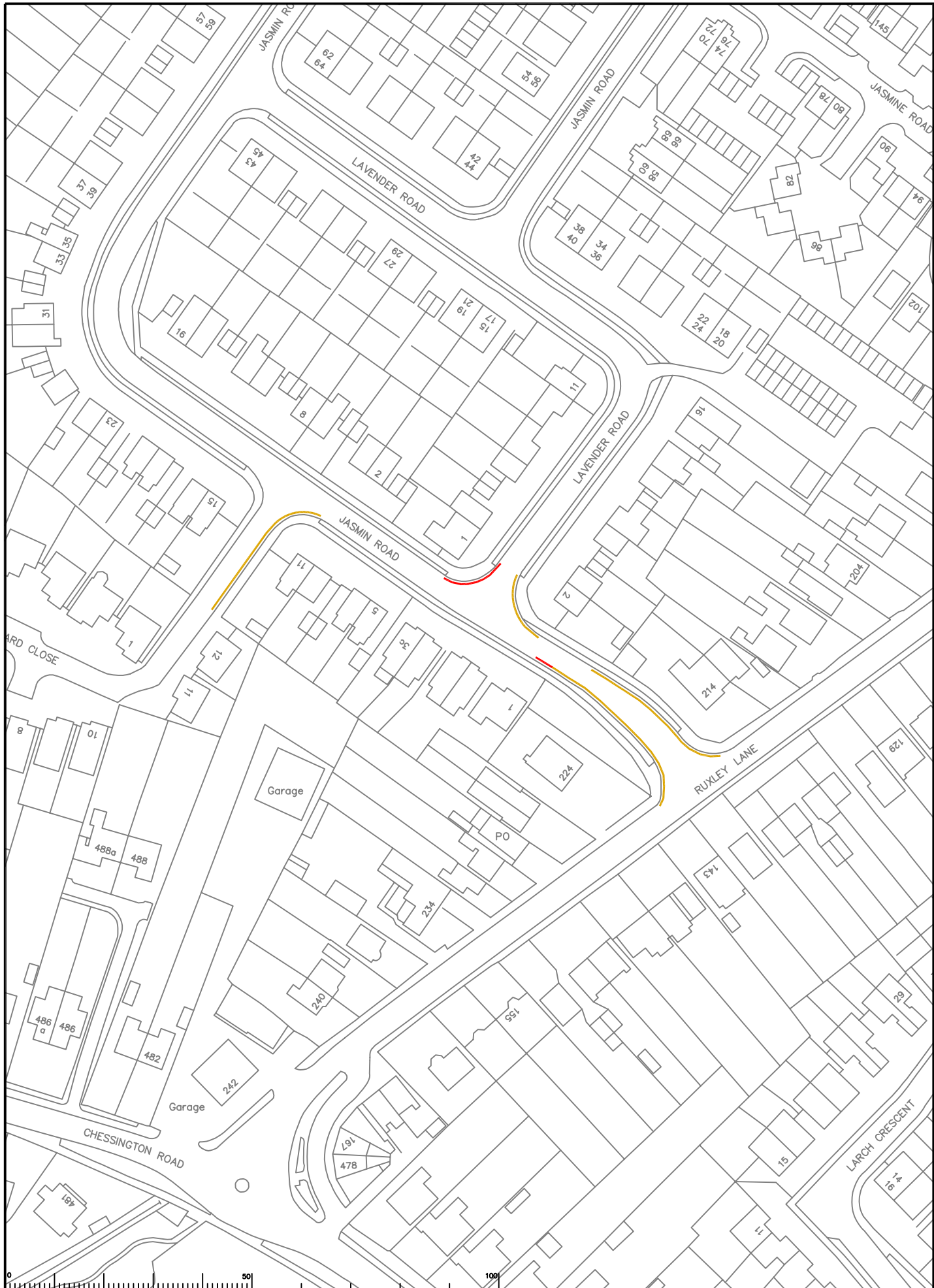
Drawn by: SDC
Checked by: RH
Approved by: DC

Sig. SDC
Sig. RH
Sig. DC

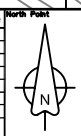
Date 19.04.11
Date 19.04.11
Date 19.04.11

Project	Epsom and Ewell Parking Review Phase 6 (2011/2012)		Project No.	
Drawing	Proposed Waiting Restrictions Chessington Road / Hartford Road / Collier Close		Contract Sheet No.	16
	SHEET OF		Drawing No.	16
			Classification	DRAFT





Rev	Description	Drwn	Sig.	Date	Chkd	Sig.	Date	Appr	Sig.	Date

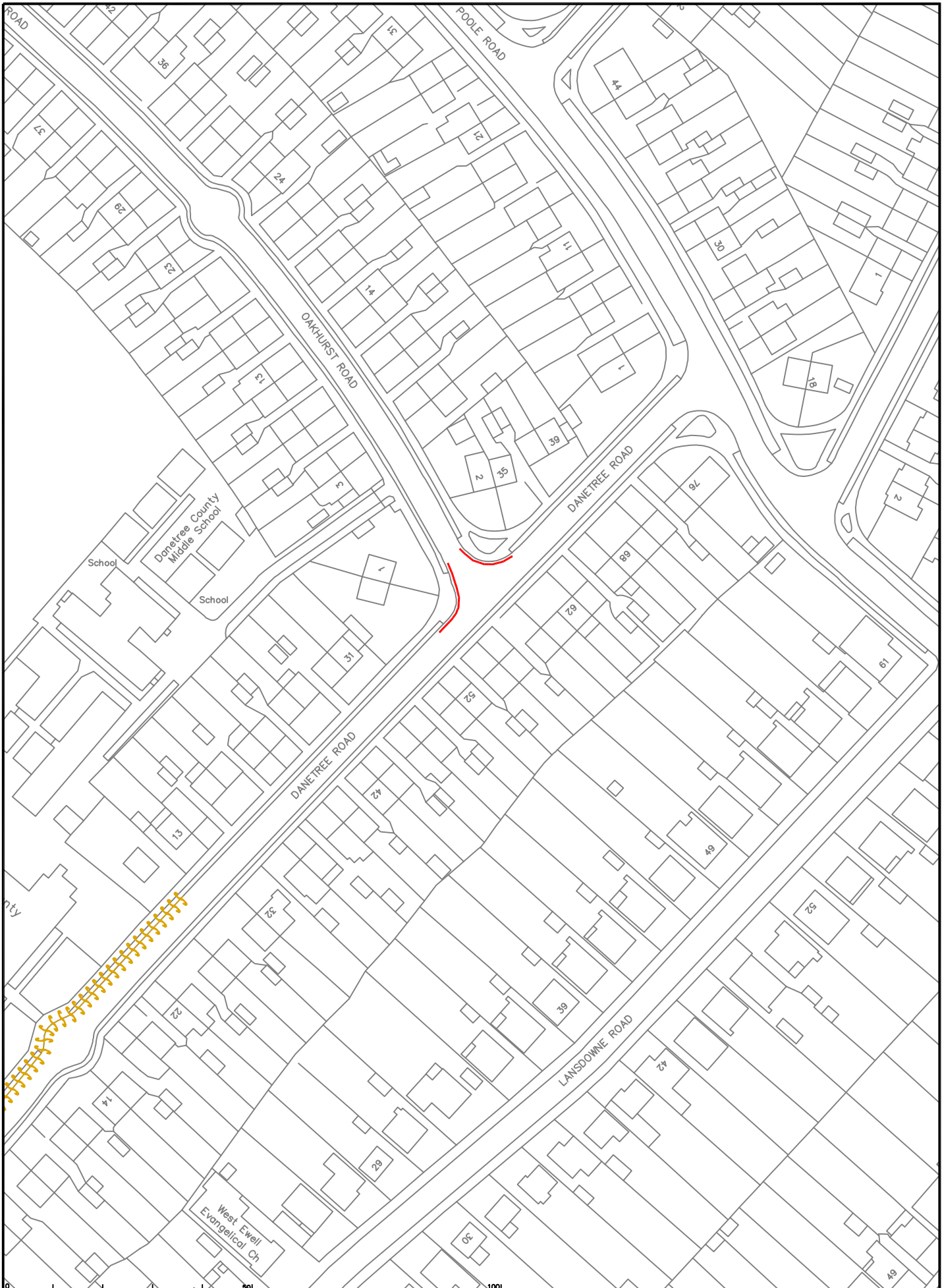


Based upon the Ordnance Survey mapping with the permission of the Controller of Her Majesty's Stationery Office. Crown copyright. Unauthorised reproduction infringes Crown copyright and may lead to prosecution or other proceedings. Surrey County Council LA 076079 1985.

Drawn by SDC Sig. SDC Date 19.04.11
 Checked by RH Sig. RH Date 19.04.11
 Approved by DC Sig. DC Date 19.04.11

Project	Epsom and Ewell Parking Review Phase 6 (2011/2012)		Project No.	
Drawing	Proposed Waiting Restrictions Jasmin Road / Lavender Road		Contract Sheet No.	17
			Drawing No.	
			Rev.	
			Classification	DRAFT





Rev	Description	Drwn	Sig.	Date	Chkd	Sig.	Date	Appr	Sig.	Date

North Point

Based upon the Ordnance Survey mapping with the permission of the Controller of Her Majesty's Stationery Office. © Crown copyright. Unauthorised reproduction infringes Crown copyright and may lead to prosecution or other proceedings.
Surrey County Council LA 076879 1985.

Drawn by: SDC Sig. SDC Date 19.04.11
 Checked by: RH Sig. RH Date 19.04.11
 Approved by: DC Sig. DC Date 19.04.11

Project: Epsom and Ewell Parking Review Phase 6 (2011/2012)

Drawing: Proposed Waiting Restrictions Oakhurst Road / Danetree Road

Project No. _____

Contract Sheet No. _____

Drawing No. 18

Rev. _____

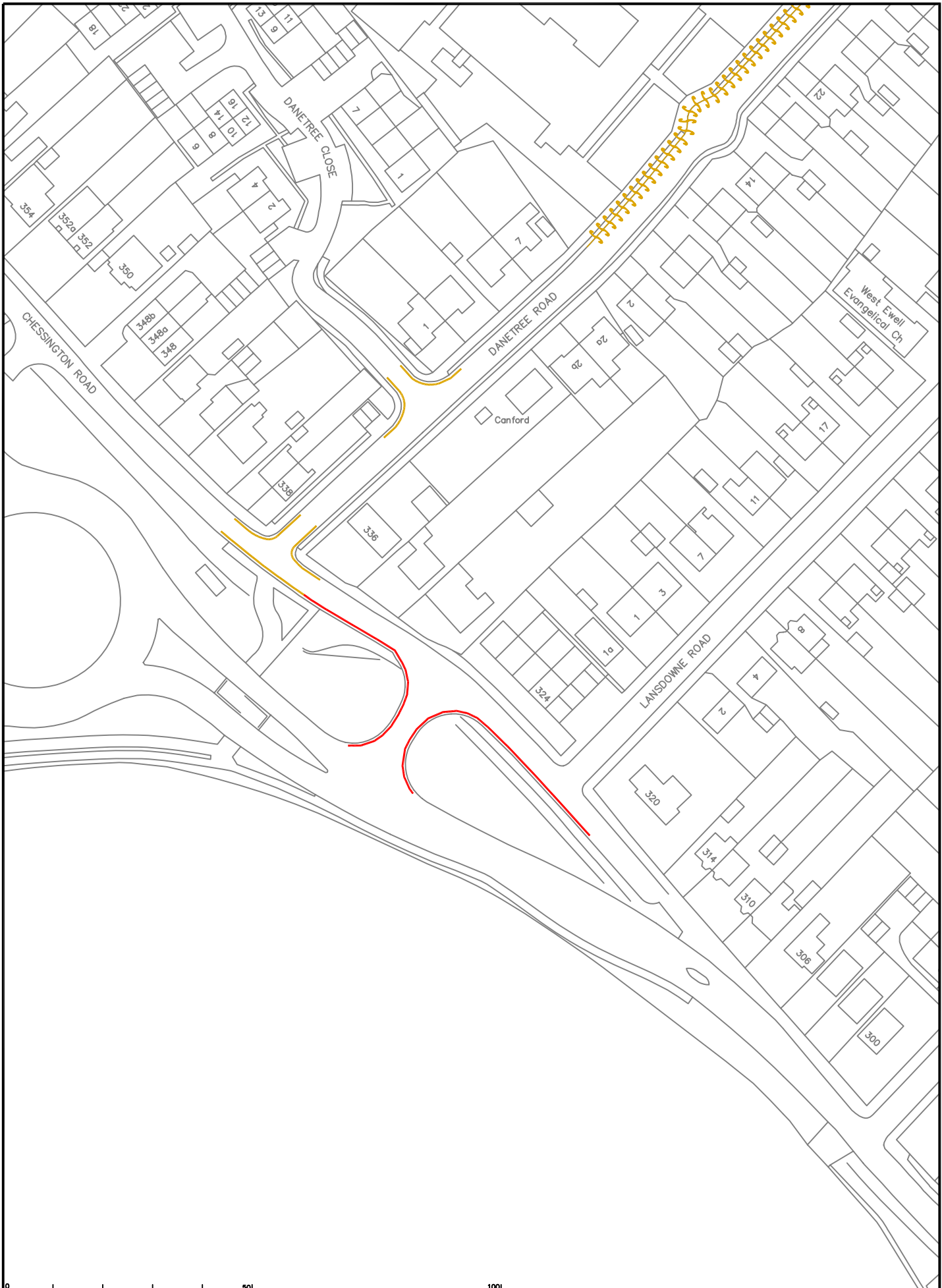
Classification: DRAFT

Scale: 1:1000

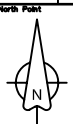
File Path: S:\Core\Traffic and Legal\Parking Team\EPSOM & EWELL\Phase 6\Drawings\Phase 6 - 18.dwg

SHEET OF _____





Rev	Description	Drwn	Sig.	Date	Chkd	Sig.	Date	Appr	Sig.	Date



Went upon the Ordnance Survey map with the permission of the Controller of Her Majesty's Stationery Office. © Crown copyright. Unauthorised reproduction infringes Crown copyright and may lead to prosecution or other proceedings.
Surrey County Council LA 076079 1995.

Drawn by: SDC
Checked by: RH
Approved by: DC

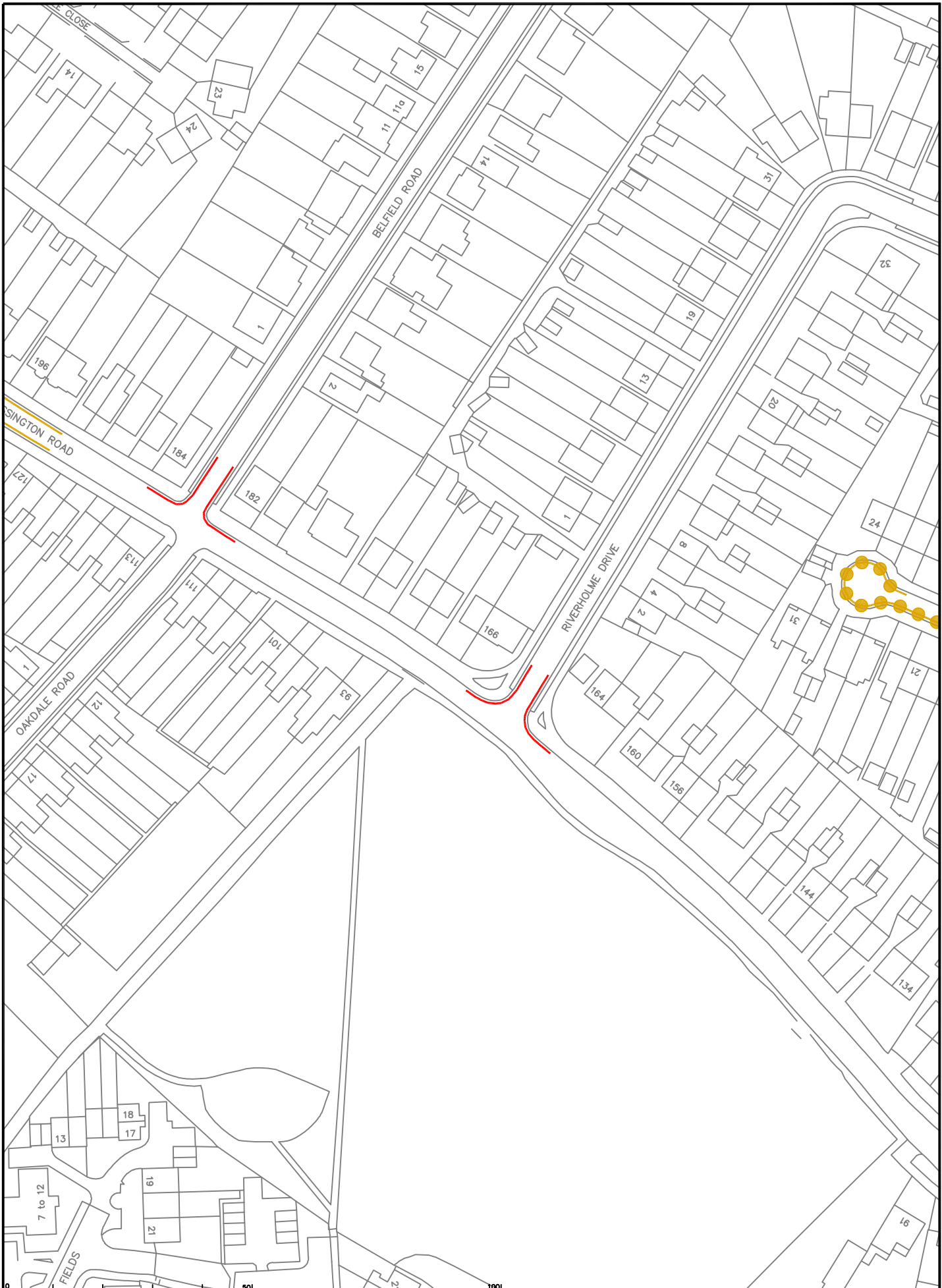
Sig. SDC
Sig. RH
Sig. DC

Date 19.04.11
Date 19.04.11
Date 19.04.11

Project	Epsom and Ewell Parking Review Phase 6 (2011/2012)		Project No.	
Drawing	Proposed Waiting Restrictions Chessington Road		Contract Sheet No.	19
			Revision	
			Classification	DRAFT

SHEET OF





Rev	Description	Drwn	Sig.	Date	Chkd	Sig.	Date	Appr	Sig.	Date

North Point

Based upon the Ordnance Survey mapping with the permission of the Controller of Her Majesty's Stationery Office. © Crown copyright. Unauthorised reproduction infringes Crown copyright and may lead to prosecution or other proceedings. Surrey County Council LA 076879 1999.

Drawn by	SDC	Sig.	SDC	Date	19.04.11
Checked by	RH	Sig.	RH	Date	19.04.11
Approved by	DC	Sig.	DC	Date	19.04.11

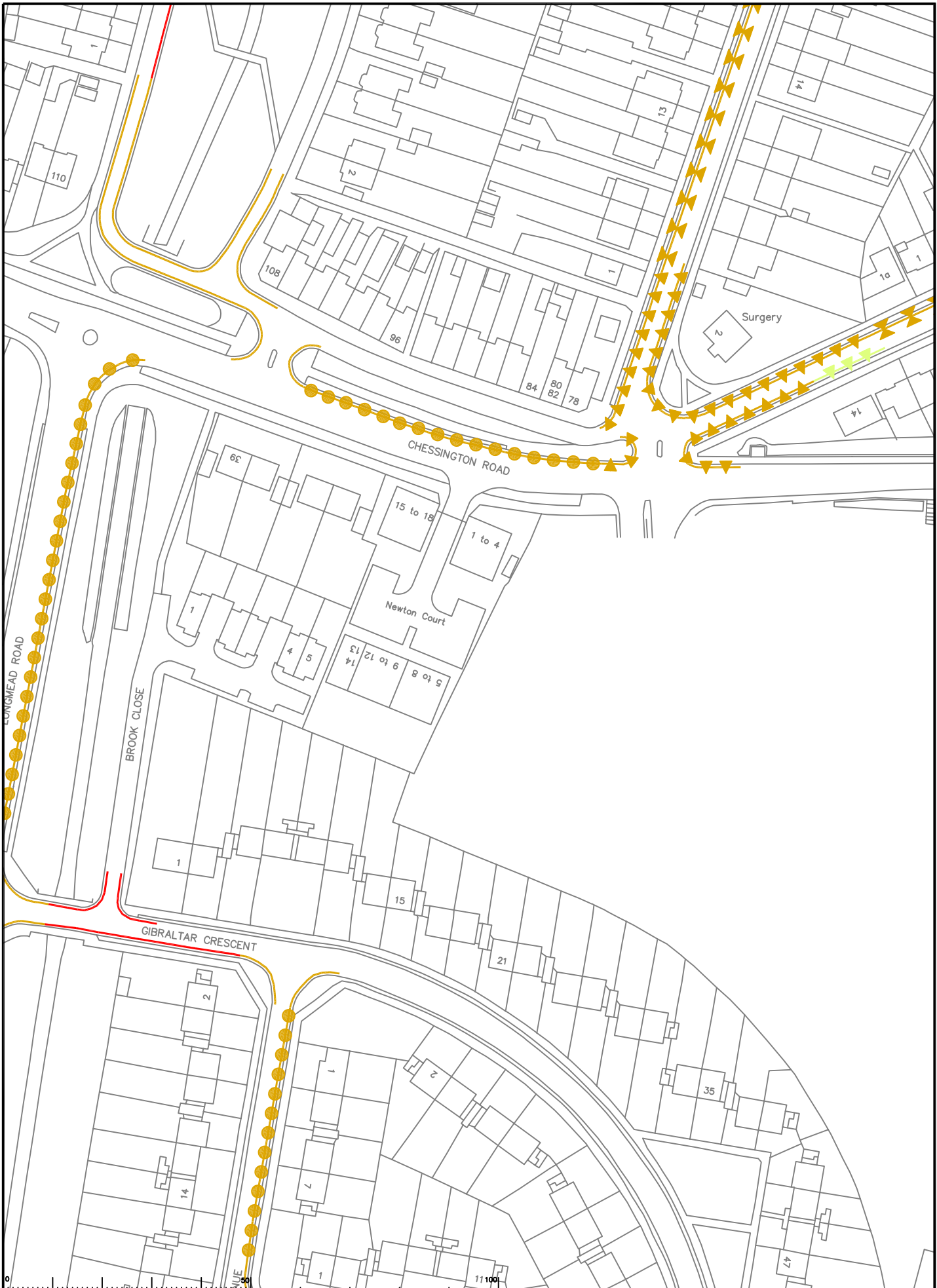
Project: Epsom and Ewell Parking Review Phase 6 (2011/2012)

Drawing: Proposed Waiting Restrictions Chessington Rd / Belfield Rd / Riverholme Dr

SHEET OF

SURREY COUNTY COUNCIL
Sustainable Development
Surrey Highways

Project No.	
Contract Sheet No.	20
Rev.	
Drawing No.	
Classification	DRAFT



Rev	Description	Drwn	Sig.	Date	Chkd	Sig.	Date	Appr	Sig.	Date

North Point

Drawn by: SDC
 Checked by: RH
 Approved by: DC

Sig. SDC
 Sig. RH
 Sig. DC

Date 19.04.11
 Date 19.04.11
 Date 19.04.11

Project: Epsom and Ewell Parking Review
 Phase 6 (2011/2012)

Drawing: Proposed Waiting Restrictions
 Gibraltar Crescent / Brook Close / Station Ave

Scale: 1:1000

SURREY COUNTY COUNCIL
 Sustainable Development

Project No. _____
 Contract Sheet No. _____
 Drawing No. **21**
 Revision _____
 Classification: **DRAFT**



POSITION OF BUS STOP

Rev	Description	Drwn	Sig.	Chkd	Sig.	Date	Appr	Sig.	Date

North Point

Based upon the Ordnance Survey map with the permission of the Controller of Her Majesty's Stationery Office. © Crown copyright. Unauthorised reproduction infringes Crown copyright and may lead to prosecution or civil proceedings. Surrey County Council LA 076879 1995.

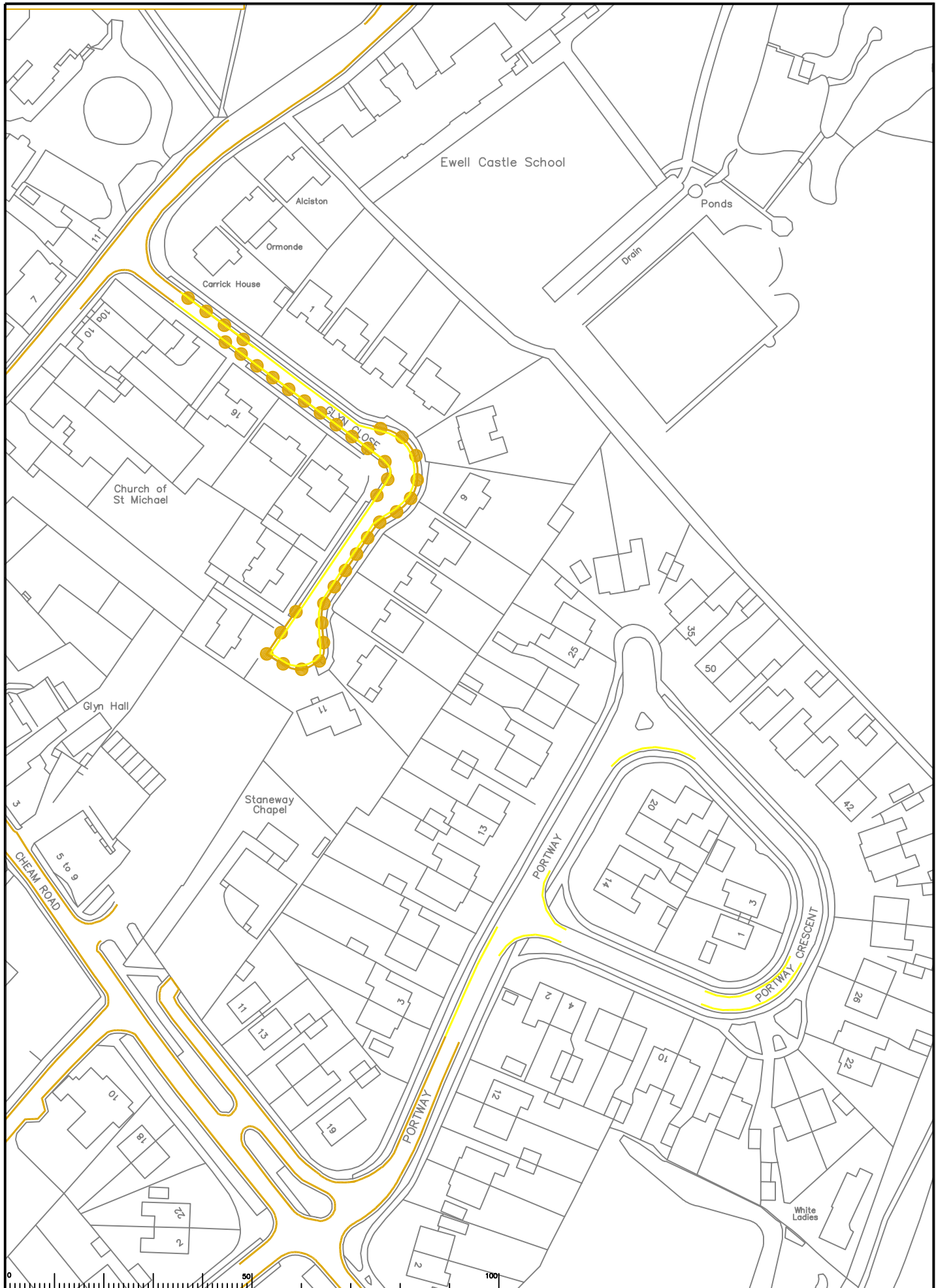
Drawn by: SDC Sig. SDC Date 19.04.11
 Checked by: RH Sig. RH Date 19.04.11
 Approved by: DC Sig. DC Date 19.04.11

Project: Epsom and Ewell Parking Review Phase 6 (2011/2012)

Drawing: Proposed Waiting Restrictions Kingston Road / London Road

SURREY COUNTY COUNCIL
Sustainable Development
Surrey Highways

Project No. _____
 Contract Sheet No. _____
 Drawing No. **22**
 Revision _____
 Classification: **DRAFT**



Rev	Description	Drwn	Sig.	Date	Chkd	Sig.	Date	Appr	Sig.	Date

North Point

Went upon the Ordnance Survey map with the permission of the Controller of Her Majesty's Stationery Office. © Crown copyright. Unauthorised reproduction infringes Crown copyright and may lead to prosecution or other proceedings. Surrey County Council LA 076079 1985.

Drawn by: SDC
 Checked by: RH
 Approved by: DC

Sig. SDC
 Sig. RH
 Sig. DC

Date 19.04.11
 Date 19.04.11
 Date 19.04.11

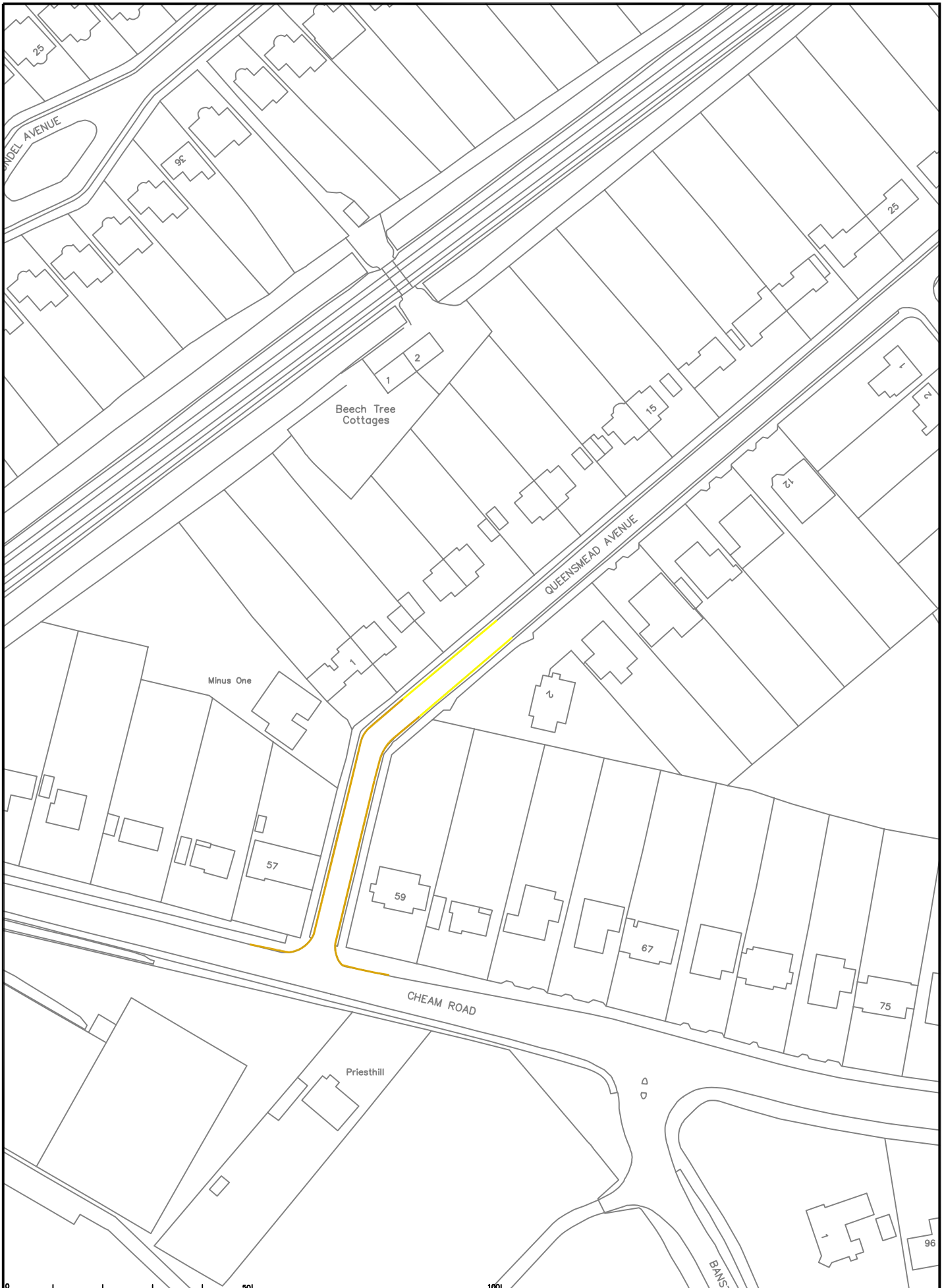
Project: Epsom and Ewell Parking Review Phase 6 (2011/2012)

Drawing: Proposed Waiting Restrictions Glyn Close / Portway

SHEET OF

SURREY COUNTY COUNCIL
Sustainable Development
Surrey Highways

Project No. _____
 Contract Sheet No. _____
 Drawing No. **23**
 Revision _____
 Classification: **DRAFT**



Rev	Description	Drwn	Sig.	Date	Chkd	Sig.	Date	Appr	Sig.	Date

North Point

Based upon the Ordnance Survey mapping with the permission of the Controller of Her Majesty's Stationery Office. © Crown copyright. Unauthorised reproduction infringes Crown copyright and may lead to prosecution or other proceedings. Surrey County Council LA 076879 1999.

Drawn by: SDC
 Checked by: RH
 Approved by: DC

Sig. SDC
 Sig. RH
 Sig. DC

Date 19.04.11
 Date 19.04.11
 Date 19.04.11

Project: Epsom and Ewell Parking Review Phase 6 (2011/2012)

Drawing: Proposed Waiting Restrictions Queensmead Avenue

Project No. _____

Contract Sheet No. _____

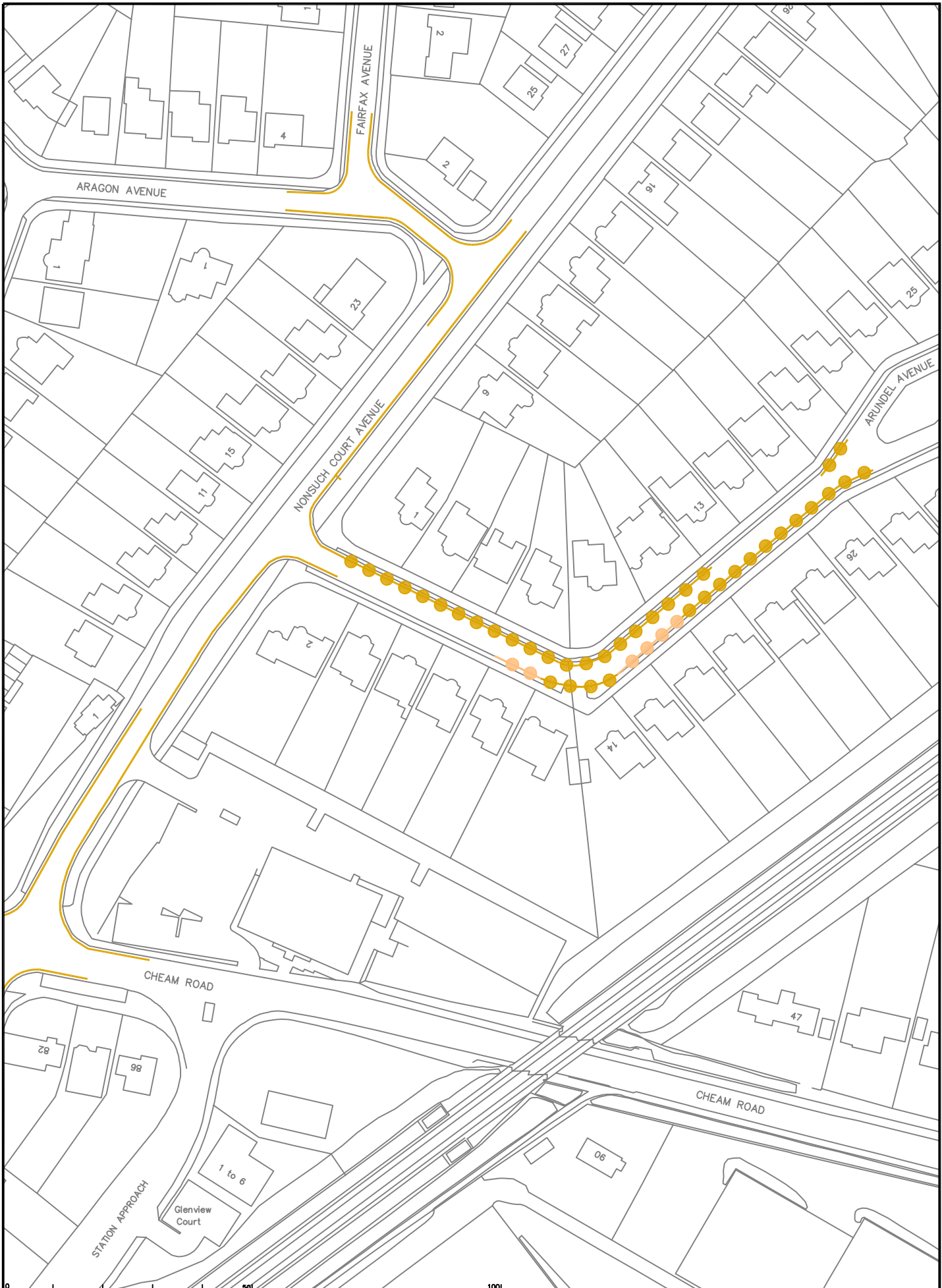
Drawing No. 24

Rev. _____

Classification: DRAFT

Surrey County Council
 Sustainable Development
 Surrey Highways

SHEET OF _____



Rev	Description	Drwn	Sig.	Date	Chkd	Sig.	Date	Appr	Sig.	Date

North Point

Based upon the Ordinance Surrey meeting with the permission of the Controller of Her Majesty's Stationery Office. © Crown copyright. Unauthorised reproduction infringes Crown copyright and may lead to prosecution or civil proceedings. Surrey County Council LA 076879 1999.

Drawn by: SDC Sig. SDC Date 19.04.11
 Checked by: RH Sig. RH Date 19.04.11
 Approved by: DC Sig. DC Date 19.04.11

Project: Epsom and Ewell Parking Review Phase 6 (2011/2012)

Drawing: Proposed Waiting Restrictions Arundel Avenue

Project No. 25

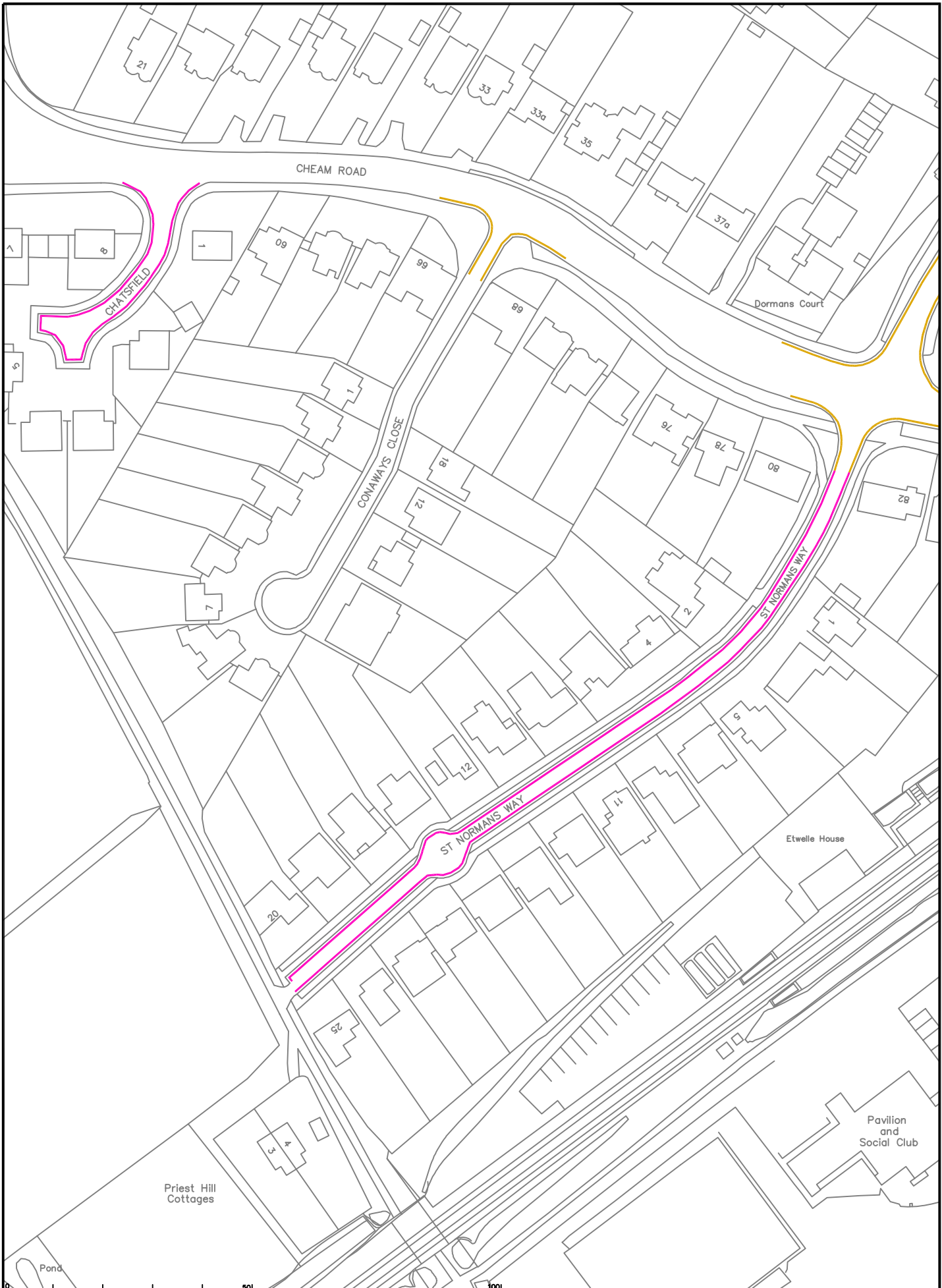
Contract Sheet No. 25

Revision No. 06

Classification: DRAFT

Surrey County Council
Sustainable Development
Surrey Highways

SHEET OF



Rev	Description	Drwn	Sig.	Chkd	Sig.	Date	Appr	Sig.	Date

North Point

Scale: 1:1000

Scale: 1:1000

Scale: 1:1000

Project: Epsom and Ewell Parking Review Phase 6 (2011/2012)

Drawing: Proposed Waiting Restrictions St Normans Way / Chatsfield

Drawn by: SDC Sig. SDC Date: 19.04.11

Checked by: RH Sig. RH Date: 19.04.11

Approved by: DC Sig. DC Date: 19.04.11

Project No.:

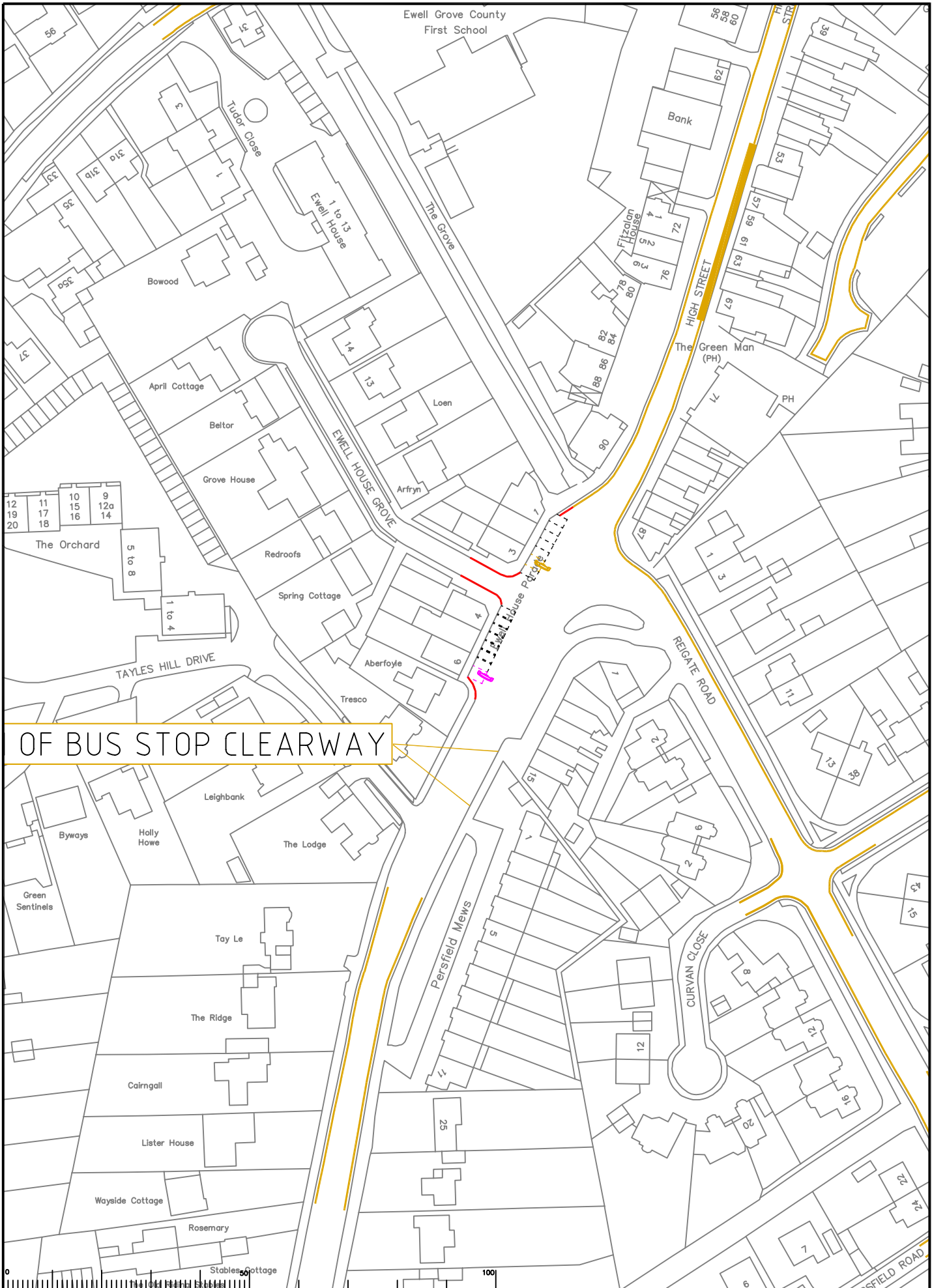
Sheet No. 26

Revision:

Classification: DRAFT

SURREY COUNTY COUNCIL
Sustainable Development
Surrey Highways

Ewell Grove County
First School



OF BUS STOP CLEARWAY

Rev	Description	Drwn	Sig.	Date	Chkd	Sig.	Date	Appr	Sig.	Date



Based upon the Ordnance Survey mapping with the permission of the Controller of Her Majesty's Stationery Office. © Crown copyright. Unauthorised reproduction infringes Crown copyright and may lead to prosecution or civil proceedings. Surrey County Council LA 076879 1985.

Drawn by SDC
Checked by RH
Approved by DC

Sig. SDC
Sig. RH
Sig. DC

Date 19.04.11
Date 19.04.11
Date 19.04.11

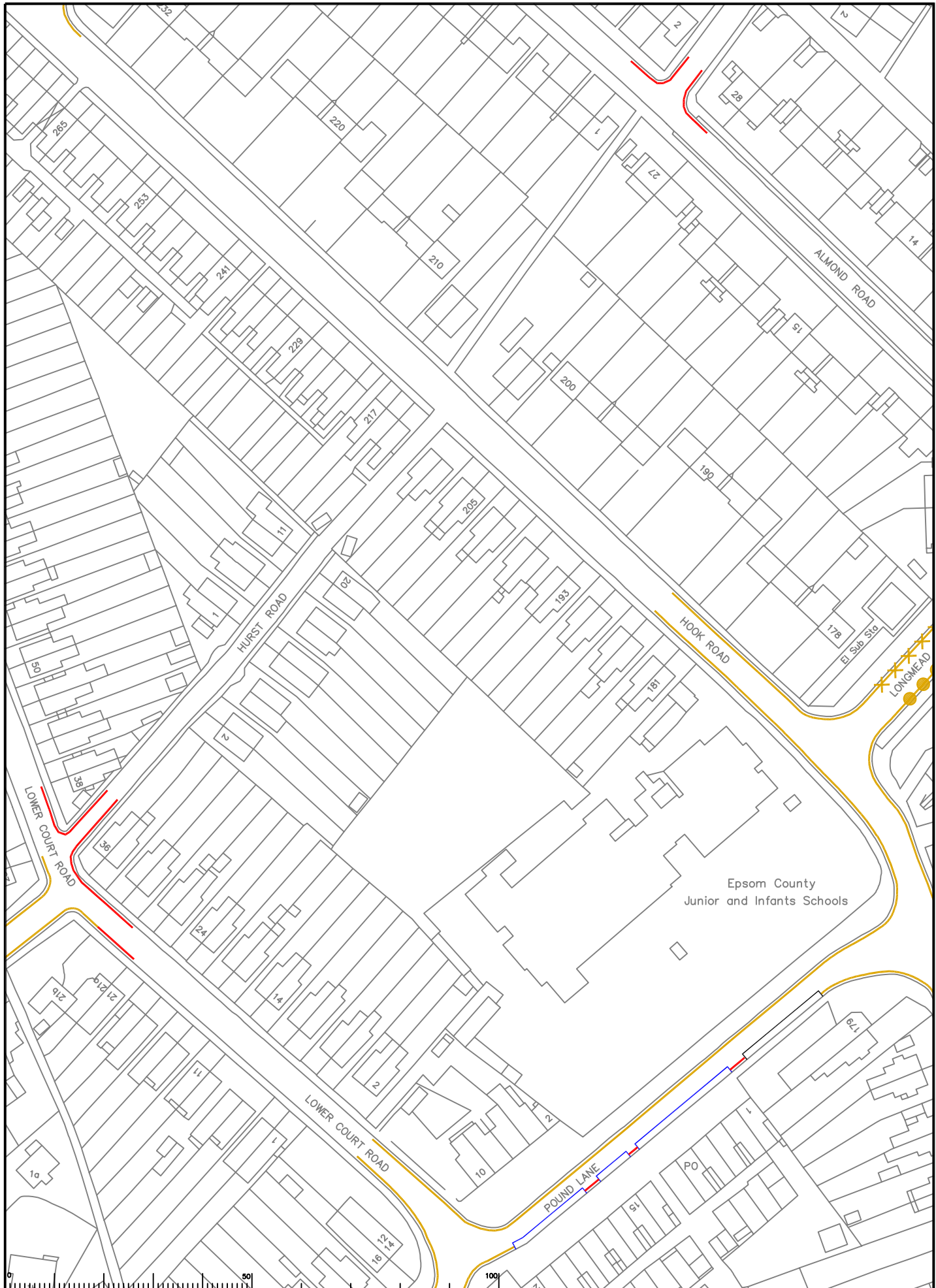
Project: Epsom and Ewell Parking Review Phase 6 (2011/2012)

Drawing: Proposed Waiting Restrictions Ewell House Parade / Ewell House Grove

SHEET 27 OF 27

SURREY COUNTY COUNCIL
Sustainable Development
Surrey Highways

Project No. 27
Drawing No. 27
Classification: DRAFT



Rev	Description	Drwn	Sig.	Date	Chkd	Sig.	Date	Appr	Sig.	Date

North Point

Based upon the Ordnance Survey map with the permission of the Controller of Her Majesty's Stationery Office. © Crown copyright. Unauthorised reproduction infringes Crown copyright and may lead to prosecution or other proceedings. Surrey County Council LA 076879 1989.

Drawn by: SDC
 Checked by: RH
 Approved by: DC

Sig. SDC
 Sig. RH
 Sig. DC

Date 19.04.11
 Date 19.04.11
 Date 19.04.11

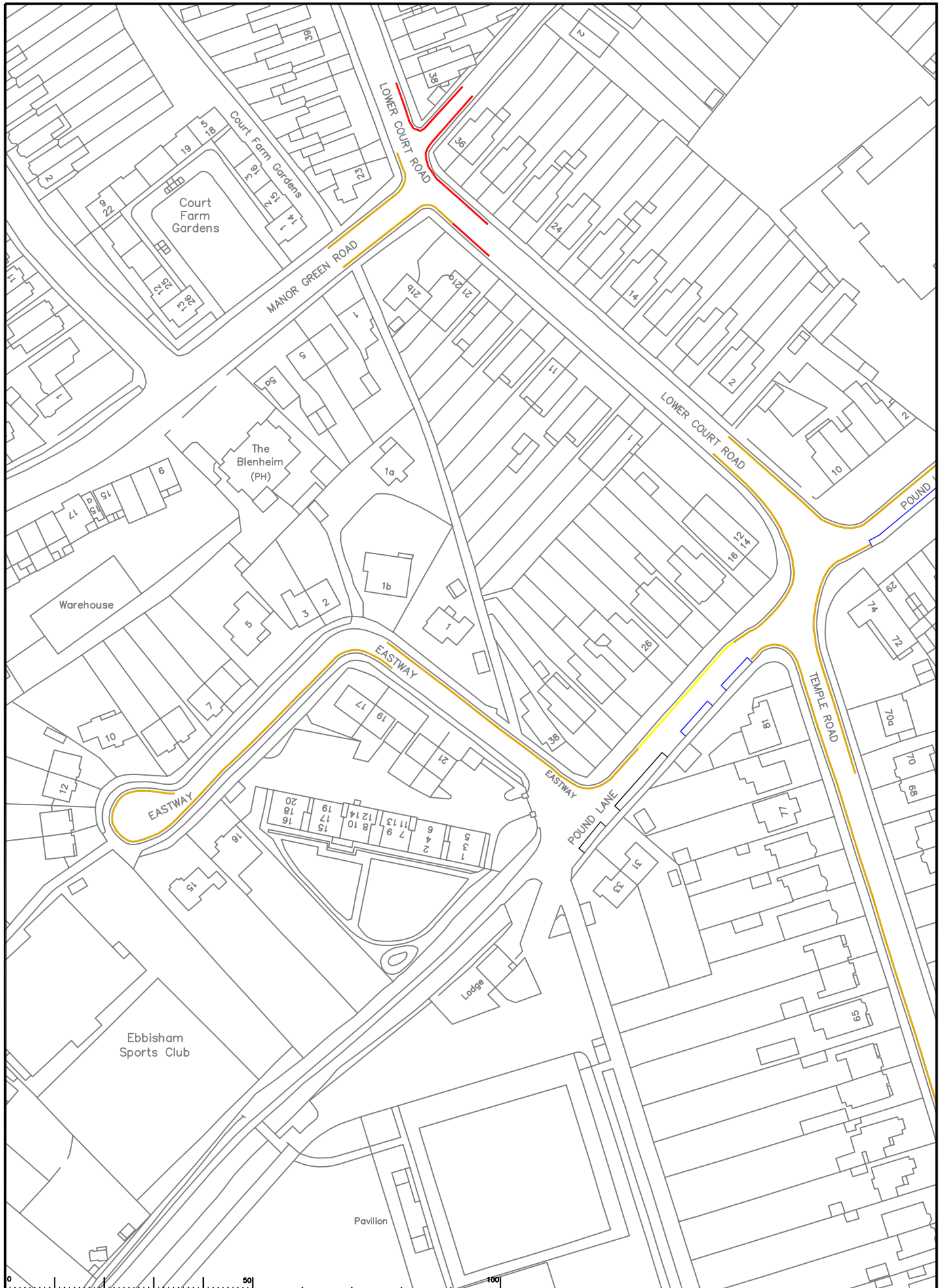
Project: Epsom and Ewell Parking Review Phase 6 (2011/2012)

Drawing: Proposed Waiting Restrictions Hurst Rd / Pound Ln / Almond Rd / Andover Ct

Scale: 1:1000

SURREY COUNTY COUNCIL
Sustainable Development

Project No. _____
 Contract Sheet No. 28
 Drawing No. 28
 Classification: DRAFT



Rev	Description	Drwn	Sig.	Date	Chkd	Sig.	Date	Appr	Sig.	Date



Based upon the Ordnance Survey mapping with the permission of the Controller of Her Majesty's Stationery Office. © Crown copyright. Unauthorised reproduction infringes Crown copyright and may lead to prosecution or other proceedings.
Surrey County Council LA 076077 1995.

Drawn by: SDC
Checked by: RH
Approved by: DC

Sig. SDC
Sig. RH
Sig. DC

Date 19.04.11
Date 19.04.11
Date 19.04.11

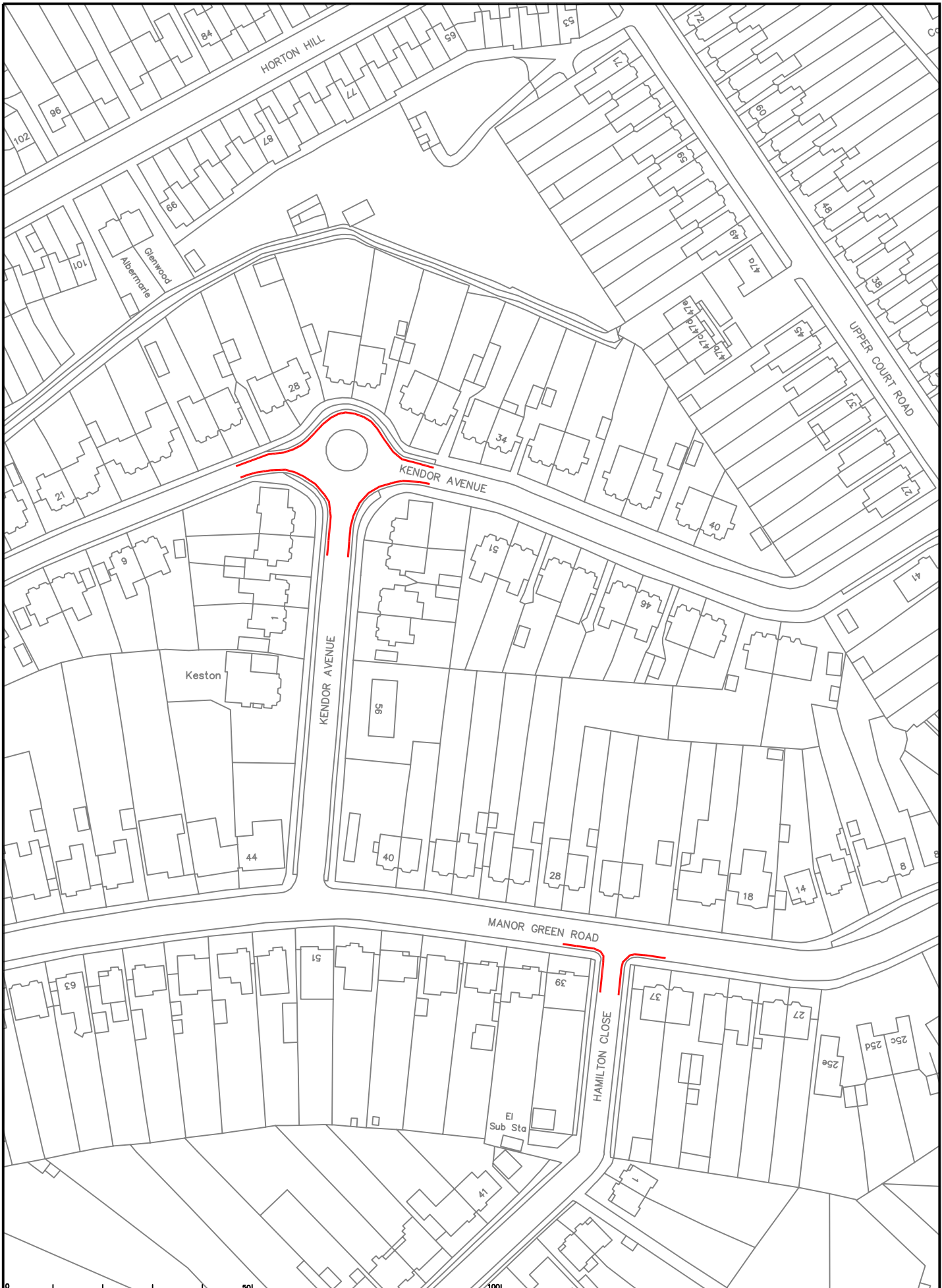
Project: Epsom and Ewell Parking Review Phase 6 (2011/2012)

Drawing: Proposed Waiting Restrictions Hurst Road / Lower Court Road / Pound Lane

SHEET OF

SURREY COUNTY COUNCIL
Sustainable Development
Surrey Highways

Project No. _____
Contract Sheet No. **29**
Drawing No. _____
Rev. _____
Classification: **DRAFT**



Rev	Description	Drwn	Sig.	Date	Chkd	Sig.	Date	Appr	Sig.	Date

North Point

Scale: 0 50 100

Warrant upon the Ordnance Survey mapping with the permission of the Controller of Her Majesty's Stationery Office. © Crown copyright. Unauthorised reproduction infringes Crown copyright and may lead to prosecution or other proceedings. Surrey County Council LA 076879 1995.

Drawn by: SDC Sig. SDC Date 19.04.11
 Checked by: RH Sig. RH Date 19.04.11
 Approved by: DC Sig. DC Date 19.04.11

Project: Epsom and Ewell Parking Review Phase 6 (2011/2012)

Drawing: Proposed Waiting Restrictions Hamilton Cl / Manor Green Rd / Kendor Ave

SHEET 6 OF 7

SURREY COUNTY COUNCIL
Sustainable Development
Surrey Highways

Project No. _____
 Contract Sheet No. _____
 Drawing No. **30**
 Revision _____
 Classification: **DRAFT**



Rev	Description	Drwn	Sig.	Date	Chkd	Sig.	Date	Appr	Sig.	Date

North Point

Scale 1:1000

Scale 1:1000

Scale 1:1000

Went seen the Ordnance Survey mapping with the permission of the Controller of Her Majesty's Stationery Office. © Crown copyright. Unauthorised reproduction infringes Crown copyright and may lead to prosecution or civil proceedings. Surrey County Council LA 076879 1989.

Drawn by SDC Sig. SDC Date 19.04.11

Checked by RH Sig. RH Date 19.04.11

Approved by DC Sig. DC Date 19.04.11

**Epsom and Ewell Parking Review
Phase 6 (2011/2012)**

**Proposed Waiting Restrictions
Meadway / Manor Green Rd**

Project No.

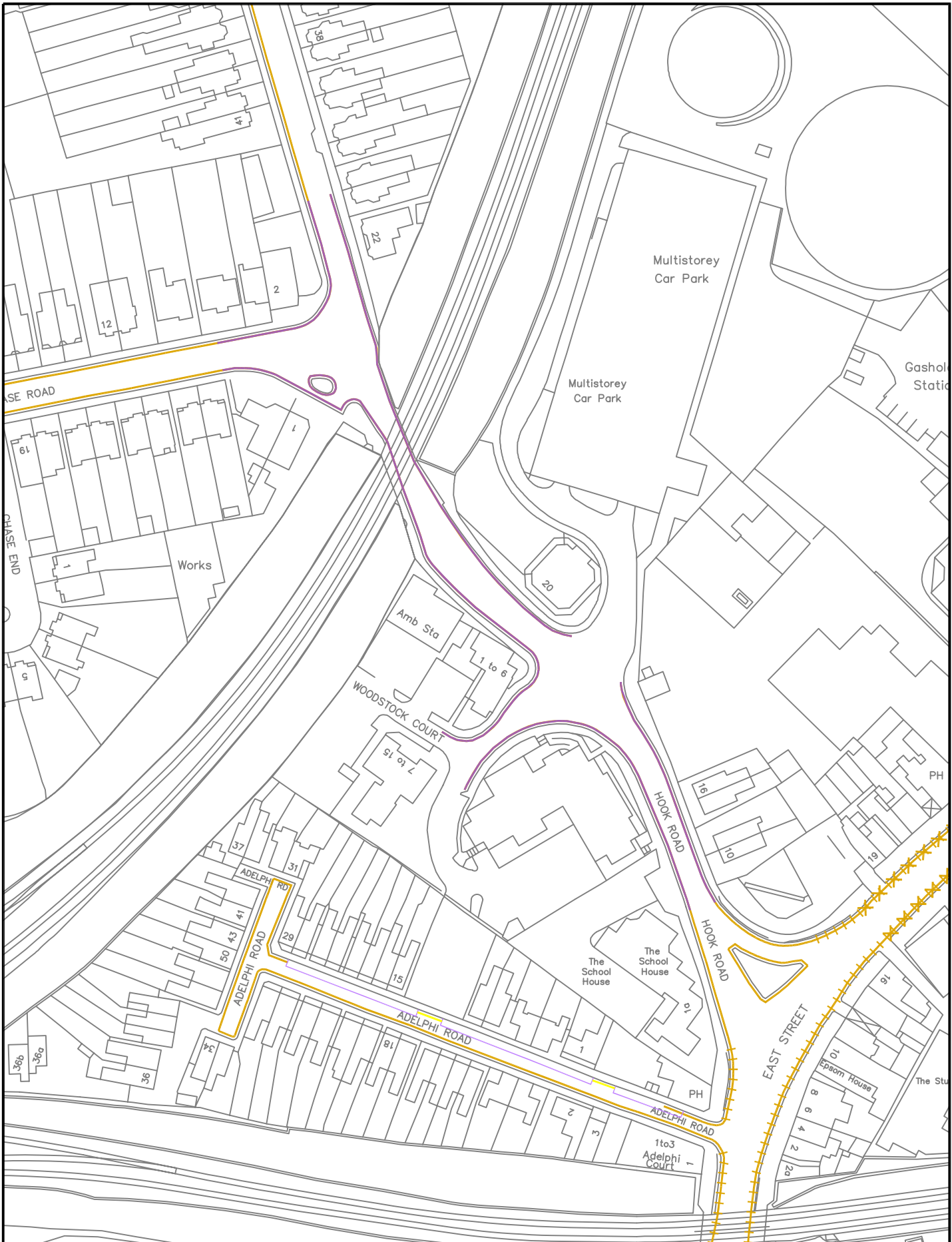
Contract Sheet No.

SURREY COUNTY COUNCIL
Sustainable Development
Surrey Highways

Drawing No. **31**

Rev. Classification

DRAFT



SITATION OF BUS STOP CLEARWAY



Rev	Description	Drwn	Sig.	Date	Chkd	Sig.	Date	Appr	Sig.	Date



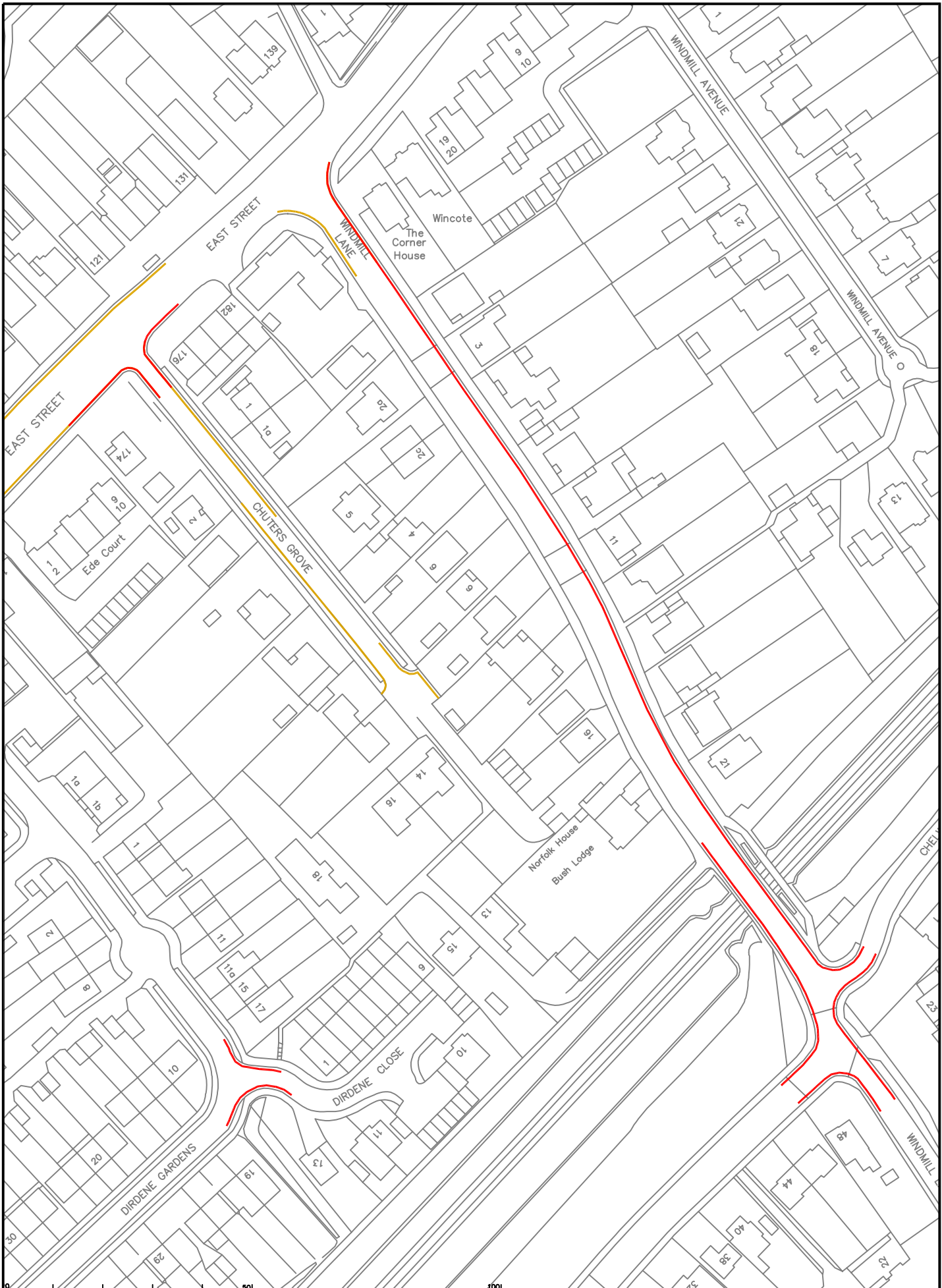
Should you see the Ordnance Survey map with the permission of the Controller of Her Majesty's Stationery Office © Crown copyright. Unauthorised reproduction infringes Crown copyright and may lead to prosecution or civil proceedings.
Surrey County Council LA 076879 1985.

Drawn by SDC Sig. SDC Date 19.04.11
Checked by originator RH Sig. RH Date 19.04.11
Approved by DC Sig. DC Date 19.04.11

Project: Epsom and Ewell Parking Review Phase 6 (2011/2012)
Drawing: Proposed Waiting Restrictions Adelphi Road / Hook Road / Chase Road
SHEET 0f

SURREY COUNTY COUNCIL
Sustainable Development
Surrey Highways

Project No. _____
Contract Sheet No. **32**
Drawing No. _____
Rev. _____
Classification **DRAFT**



Rev	Description	Drwn	Sig.	Date	Chkd	Sig.	Date	Appr	Sig.	Date

North Point

Revised upon the Ordnance Survey mapping with the permission of the Controller of Her Majesty's Stationery Office. © Crown copyright. Unauthorised reproduction infringes Crown copyright and may lead to prosecution or proceedings.
Surrey County Council LA 076879 1985.

Drawn by: SDC
Checked by: RH
Approved by: DC

Date: 19.04.11
Date: 19.04.11
Date: 19.04.11

Project: Epsom and Ewell Parking Review Phase 6 (2011/2012)

Drawing: Proposed Waiting Restrictions Chuters Grove / Windmill Lane / Dirdene Close

Project No. 33

Sheet No. 33

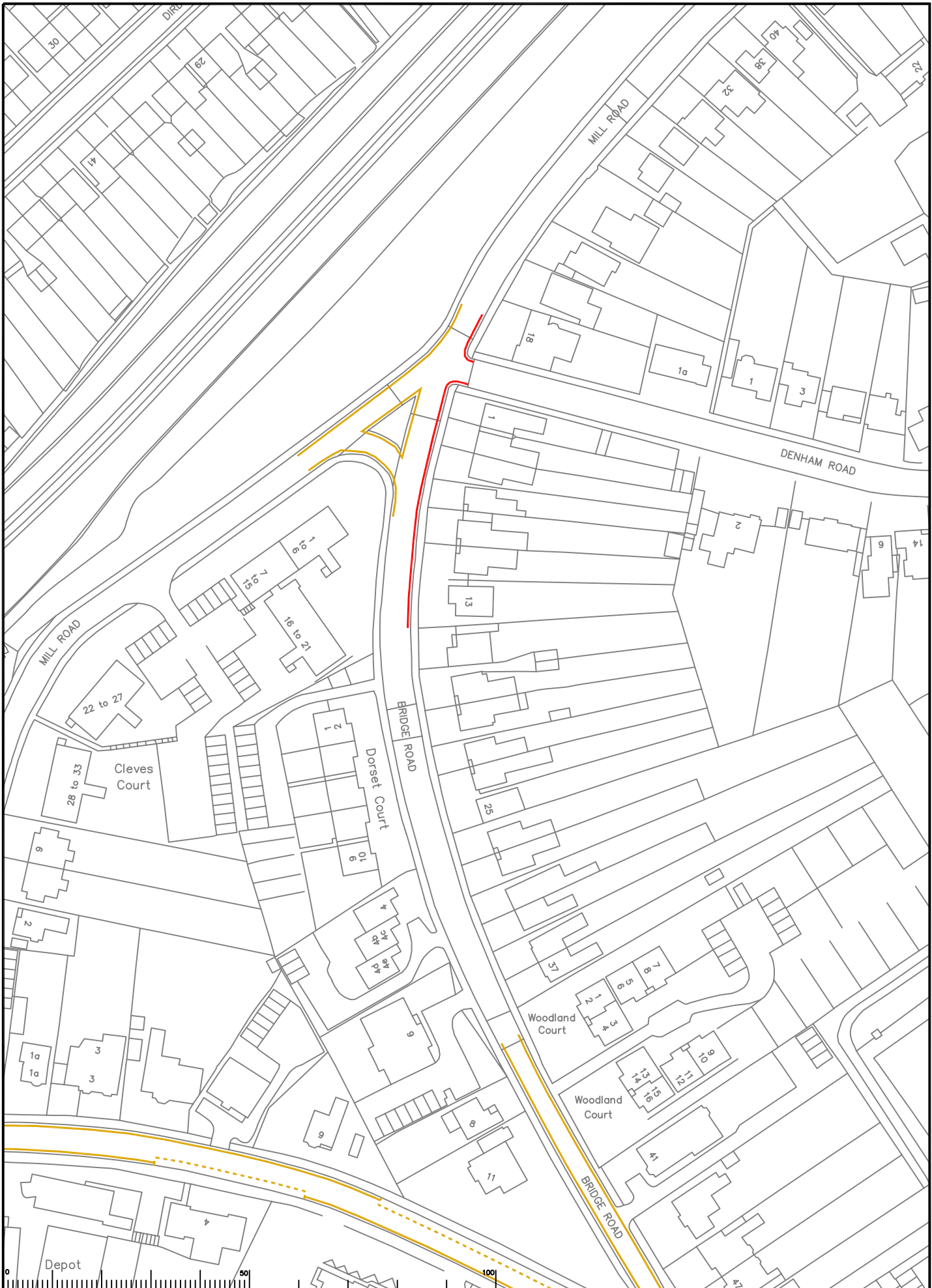
Rev. 01

Classification: DRAFT

Surrey County Council
Sustainable Development
Surrey Highways

Scale: 1:500

File Path: S:\Core\Traffic and Legal\Parking Team\EPSOM & EWELL\Phase 6\Drawings\Phase 6_33.dwg



Rev	Description	Drwn	Sig.	Date	Chkd	Sig.	Date	Appr	Sig.	Date

North Point

Scale: 1:1000

Scale: 1:1000

Scale: 1:1000

Project: Epsom and Ewell Parking Review Phase 6 (2011/2012)

Drawing: Proposed Waiting Restrictions Bridge Road / Denham Road

Drawn by: SDC, Date: 19.04.11

Checked by: RH, Date: 19.04.11

Approved by: DC, Date: 19.04.11

SURREY COUNTY COUNCIL
Sustainable Development
Surrey Highways

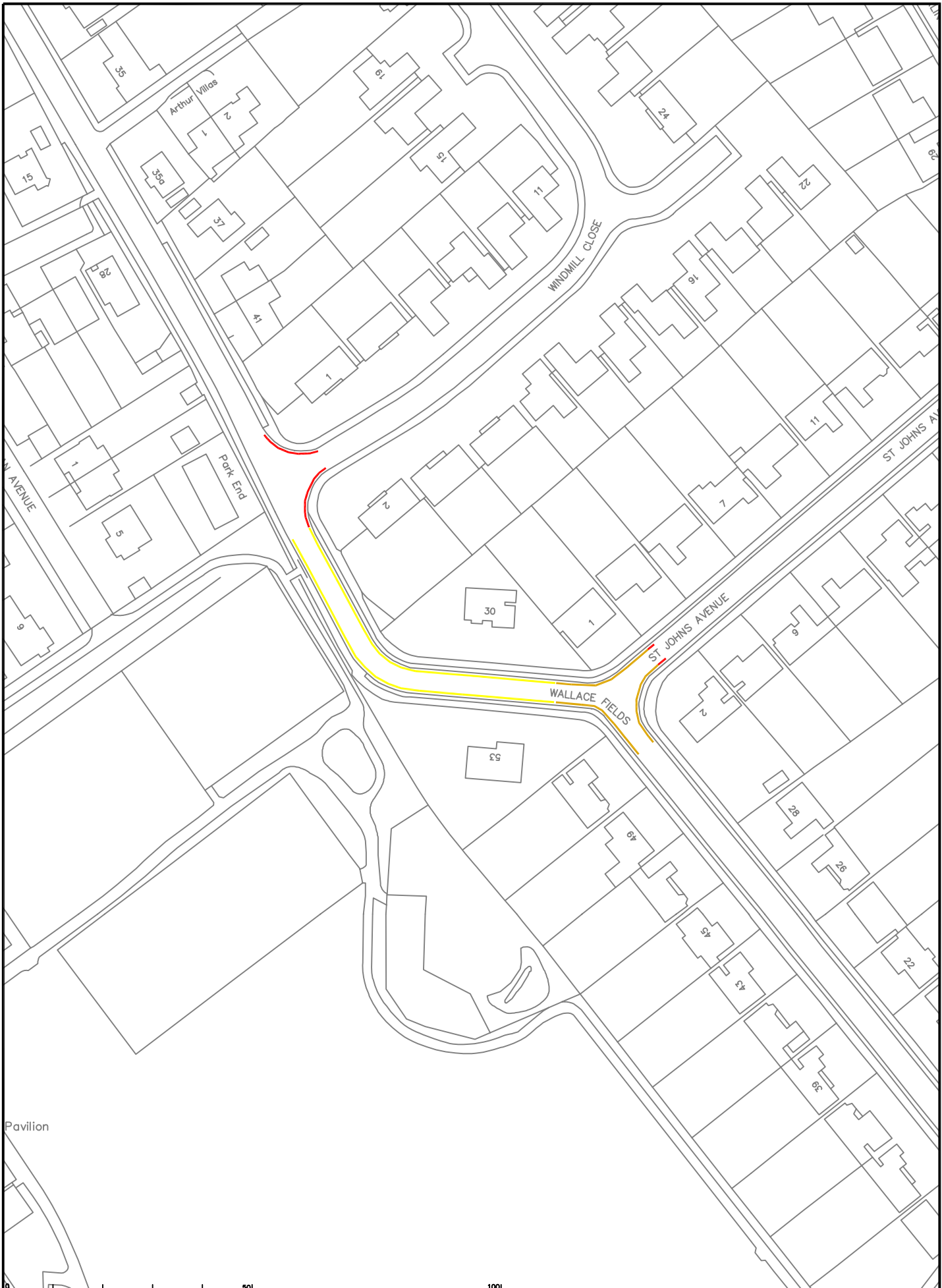
Project No. []

Contract Sheet No. **34**

Rev. []

Classification: **DRAFT**

SHEET OF []



Rev	Description	Drwn	Sig.	Date	Chkd	Sig.	Date	Appr	Sig.	Date

North Point

Based upon the Ordnance Survey mapping with the permission of the Controller of Her Majesty's Stationery Office. © Crown copyright. Unauthorised reproduction infringes Crown copyright and may lead to prosecution or civil proceedings. Surrey County Council LA 076079 1999.

Drawn by	SDC	Sig.	SDC	Date	19.04.11
Checked by	RH	Sig.	RH	Date	19.04.11
Approved by	DC	Sig.	DC	Date	19.04.11

Project
**Epsom and Ewell Parking Review
 Phase 6 (2011/2012)**

Drawing
**Proposed Waiting Restrictions
 Windmill Close / Wallace Fields / St Johns Ave**

SHEET OF

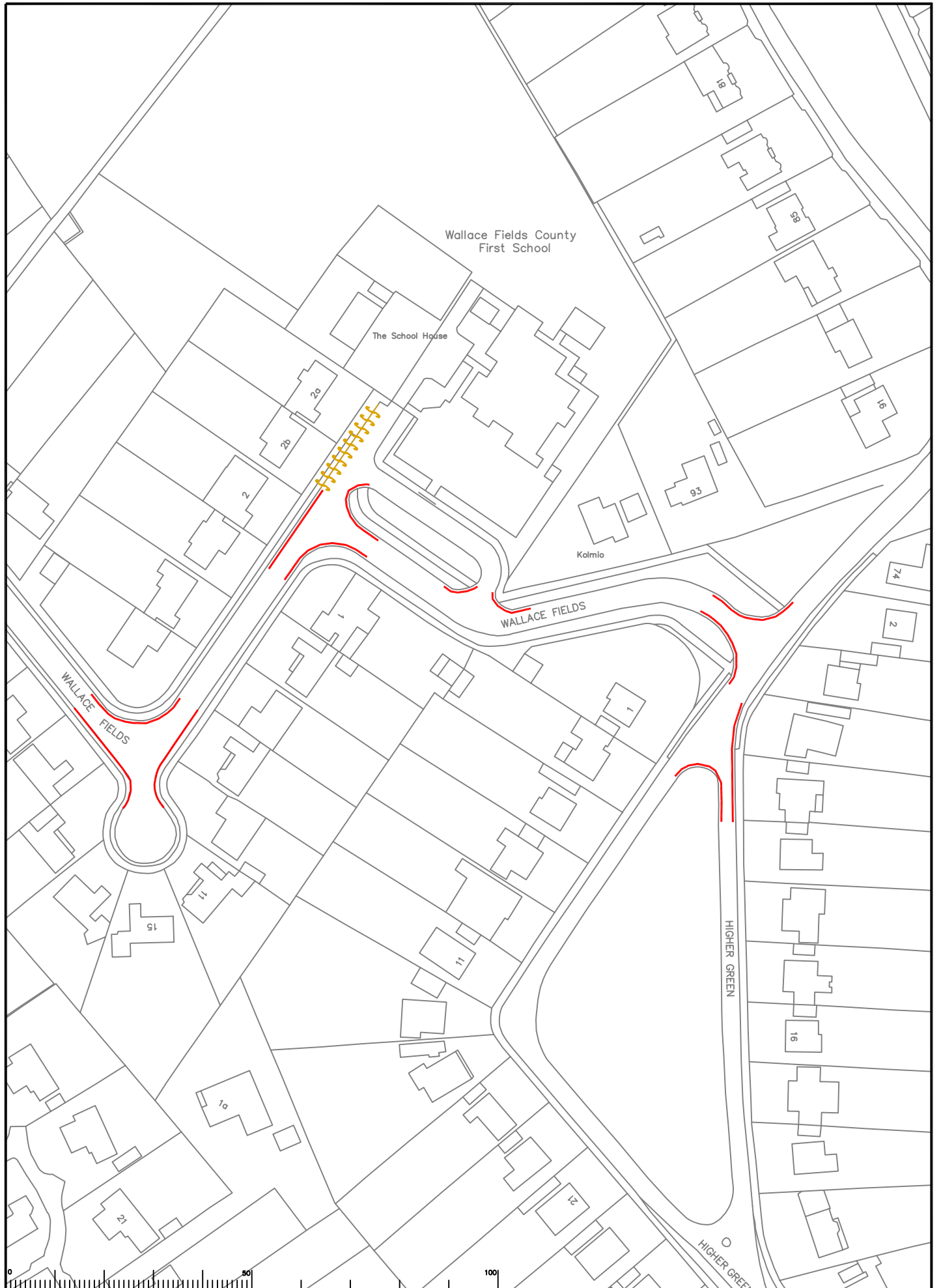
Project No.

Contract Sheet No.

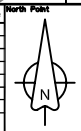
SURREY COUNTY COUNCIL
 Sustainable Development

Drawing No. **35**

Classification **DRAFT**



Rev	Description	Drwn	Sig.	Date	Chkd	Sig.	Date	Appr	Sig.	Date



Based upon the Ordnance Survey mapping with the permission of the Controller of Her Majesty's Stationery Office. © Crown copyright. Unauthorised reproduction infringes Crown copyright and may lead to prosecution or civil proceedings.
Surrey County Council LA 076079 1999.

Drawn by SDC Sig. SDC Date 19.04.11
 Checked by originator RH Sig. RH Date 19.04.11
 Approved by DC Sig. DC Date 19.04.11

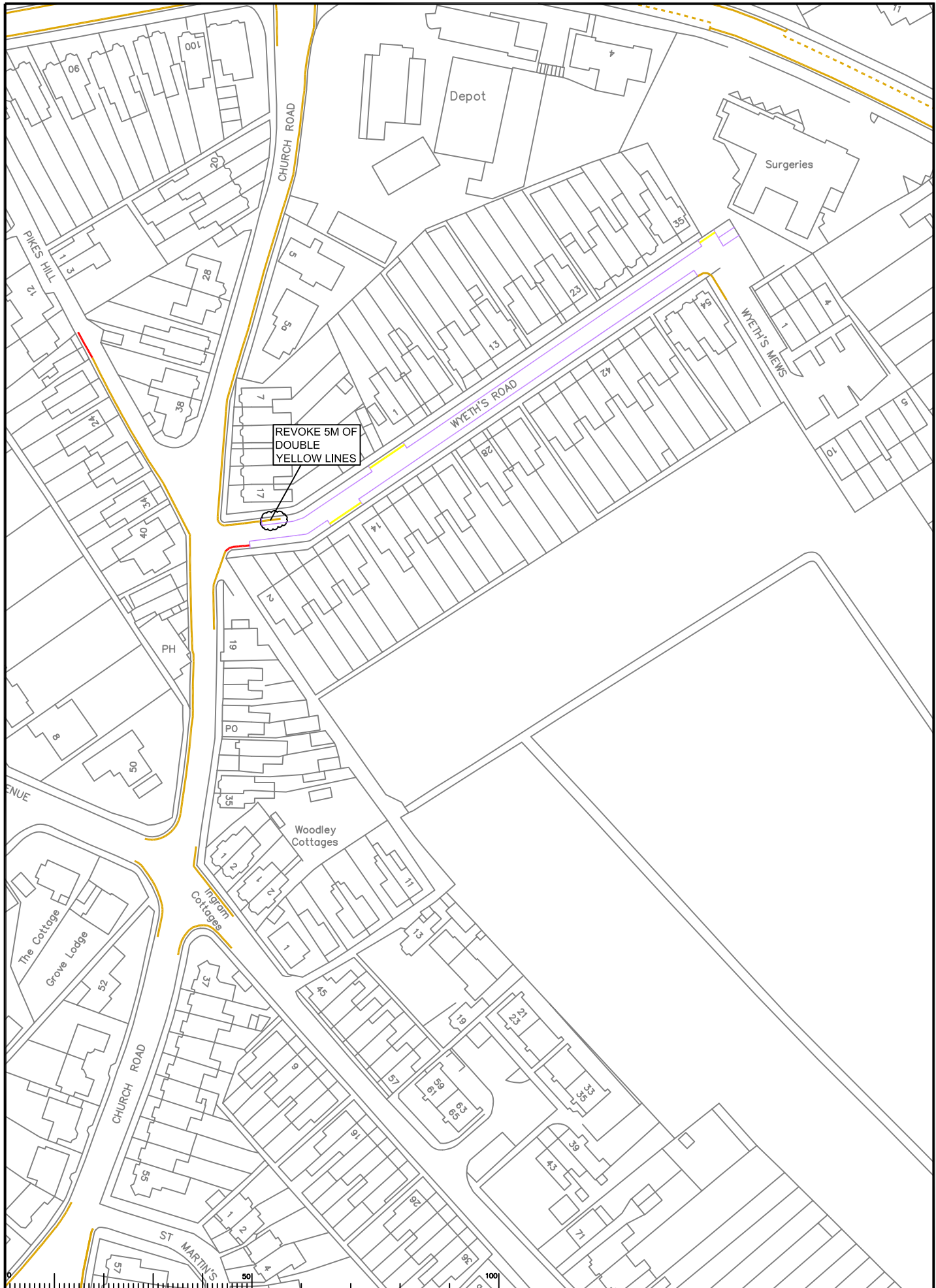
Project
**Epsom and Ewell Parking Review
 Phase 6 (2011/2012)**

Drawing
**Proposed Waiting Restrictions
 Wallace Fields / Higher Green**

SHEET OF

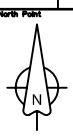
Project No. _____
 Contract Sheet No. _____
SURREY COUNTY COUNCIL
 Sustainable Development
 Surrey Highways

Drawing No. **36**
 Revision _____
 Classification **DRAFT**



REVOKE 5M OF
DOUBLE
YELLOW LINES

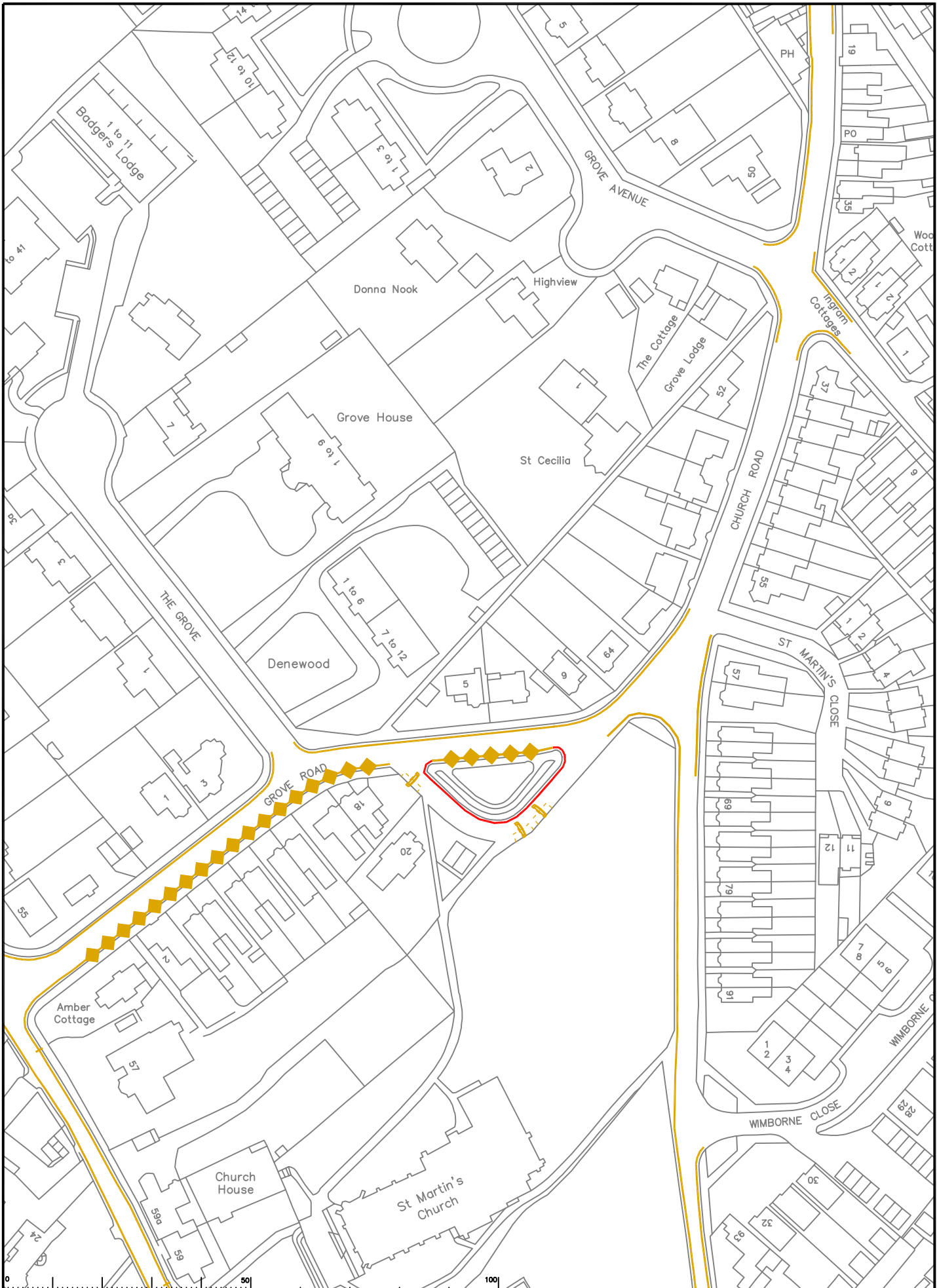
Rev	Description	Drwn	Sig.	Date	Chkd	Sig.	Date	Appr	Sig.	Date



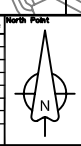
Based upon the Ordnance Survey map with the permission of the Controller of Her Majesty's Stationery Office. © Crown copyright. Unauthorised reproduction infringes Crown copyright and may lead to prosecution or other proceedings. Surrey County Council LA 076879 1985.

Drawn by SDC Sig. SDC Date 19.04.11
 Checked by RH Sig. RH Date 19.04.11
 Approved by DC Sig. DC Date 19.04.11

Project	Epsom and Ewell Parking Review Phase 6 (2011/2012)		Project No.	
Drawing	Proposed Waiting Restrictions Pikes Hill / Wyeths Road		Contract Sheet No.	37
	Surrey Highways		Rev.	
	SHEET OF		Classification	DRAFT



Rev	Description	Drwn	Sig.	Date	Chkd	Sig.	Date	Appr	Sig.	Date



Based upon the Ordnance Survey map with the permission of the Controller of Her Majesty's Stationery Office. © Crown copyright. Unauthorised reproduction infringes Crown copyright and may lead to prosecution or other proceedings.
 Surrey County Council LA 076879 1985.

Drawn by: SDC
 Checked by: RH
 Approved by: DC

Sig. SDC
 Sig. RH
 Sig. DC

Date 19.04.11
 Date 19.04.11
 Date 19.04.11

Project: Epsom and Ewell Parking Review Phase 6 (2011/2012)

Drawing: Proposed Waiting Restrictions Grove Road

Project No. 38

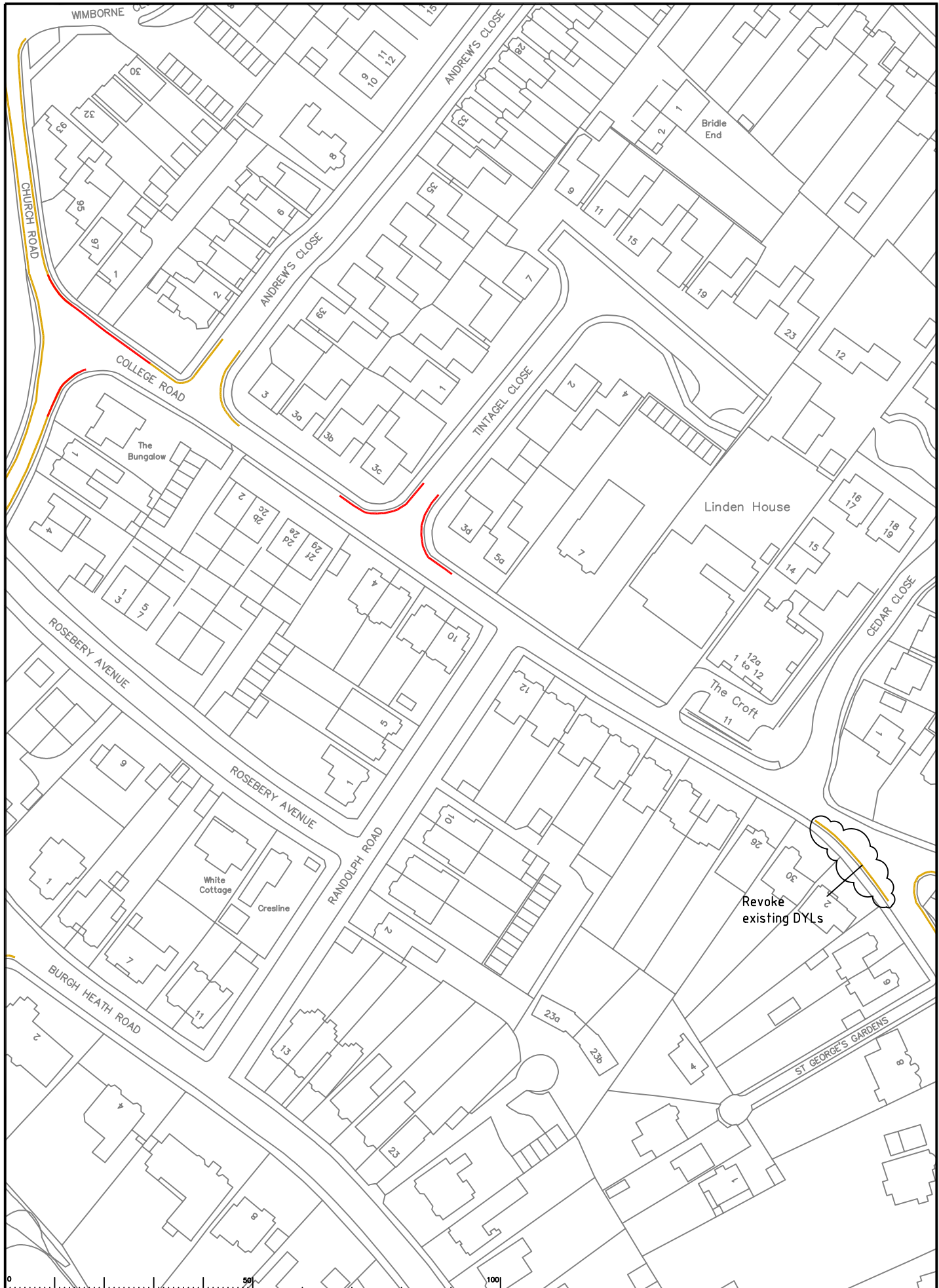
Contract Sheet No. 38

Drawing No. 38

Classification: DRAFT

Surrey Highways

SHEET OF



Rev	Description	Drwn	Sig.	Date	Chkd	Sig.	Date	Appr	Sig.	Date

North Point

Based upon the Ordnance Survey mapping with the permission of the Controller of Her Majesty's Stationery Office. © Crown copyright. Unauthorised reproduction infringes Crown copyright and may lead to prosecution or civil proceedings. Surrey County Council LA 076879 1989.

Drawn by: SDC
 Checked by: RH
 Approved by: DC

Date: 19.04.11
 Date: 19.04.11
 Date: 19.04.11

Project: Epsom and Ewell Parking Review Phase 6 (2011/2012)

Drawing: Proposed Waiting Restrictions College Road / Church Road / Tintagel Close

SHEET OF

SURREY COUNTY COUNCIL
Sustainable Development
Surrey Highways

Project No. [blank]
 Contract Sheet No. 39
 Drawing No. 39
 Rev. [blank]
 Classification: DRAFT



Rev	Description	Drwn	Sig.	Date	Chkd	Sig.	Date	Appr	Sig.	Date

North Point

Based upon the Ordnance Survey map with the permission of the Controller of Her Majesty's Stationery Office. © Crown copyright. Unauthorised reproduction infringes Crown copyright and may lead to prosecution or other proceedings. Surrey County Council LA 076879 1985.

Drawn by	SDC	Sig.	SDC	Date	19.04.11
Checked by	RH	Sig.	RH	Date	19.04.11
Approved by	DC	Sig.	DC	Date	19.04.11

Project: Epsom and Ewell Parking Review Phase 6 (2011/2012)

Drawing: Proposed Waiting Restrictions St Martin's Avenue

Scale: 1:1000

Project No. 40

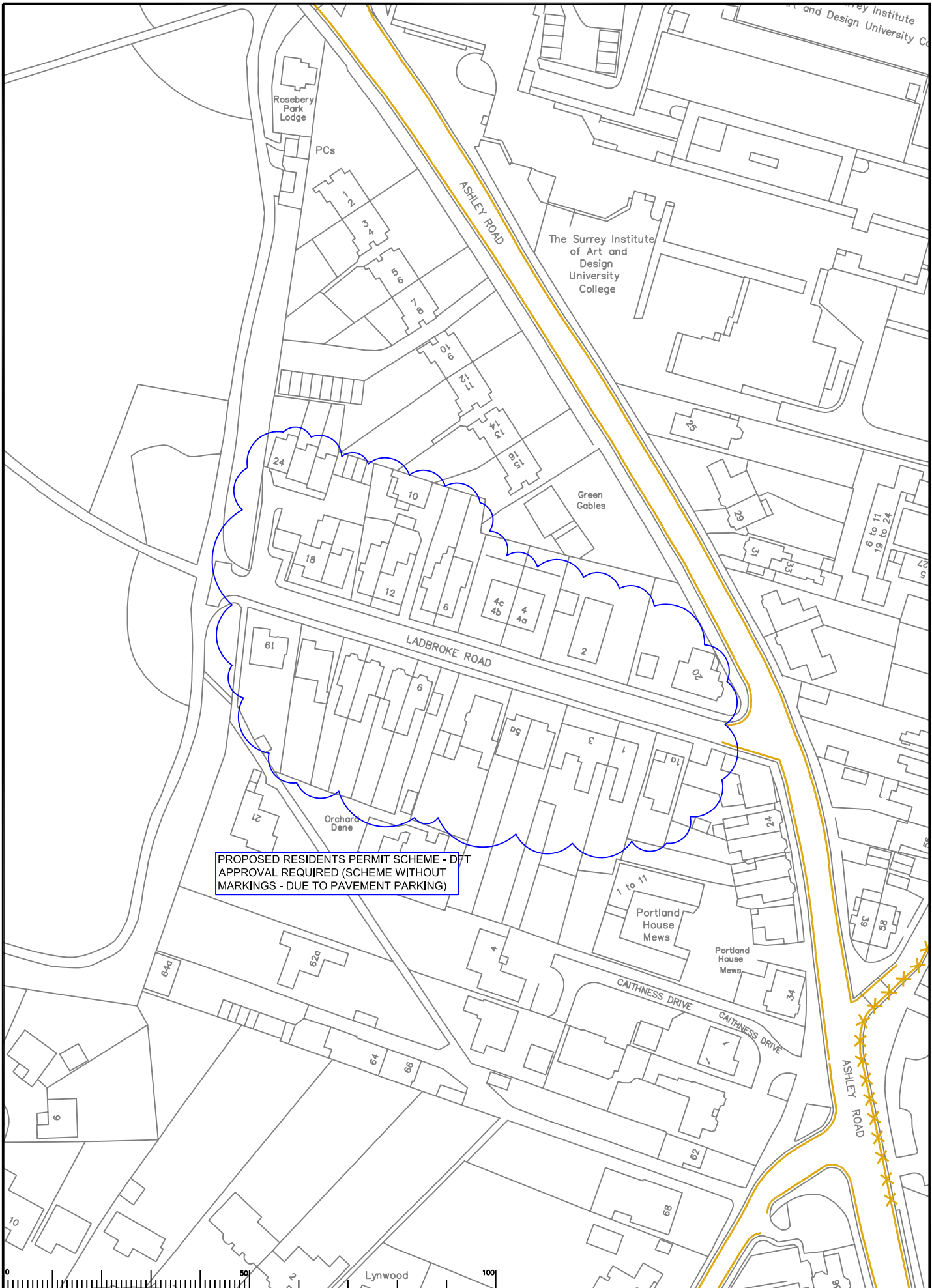
Sheet No. 40

Revision: 1

Classification: DRAFT

Surrey County Council
Sustainable Development
Surrey Highways

SHEET OF




PROPOSED RESIDENTS PERMIT SCHEME - DFT APPROVAL REQUIRED (SCHEME WITHOUT MARKINGS - DUE TO PAVEMENT PARKING)

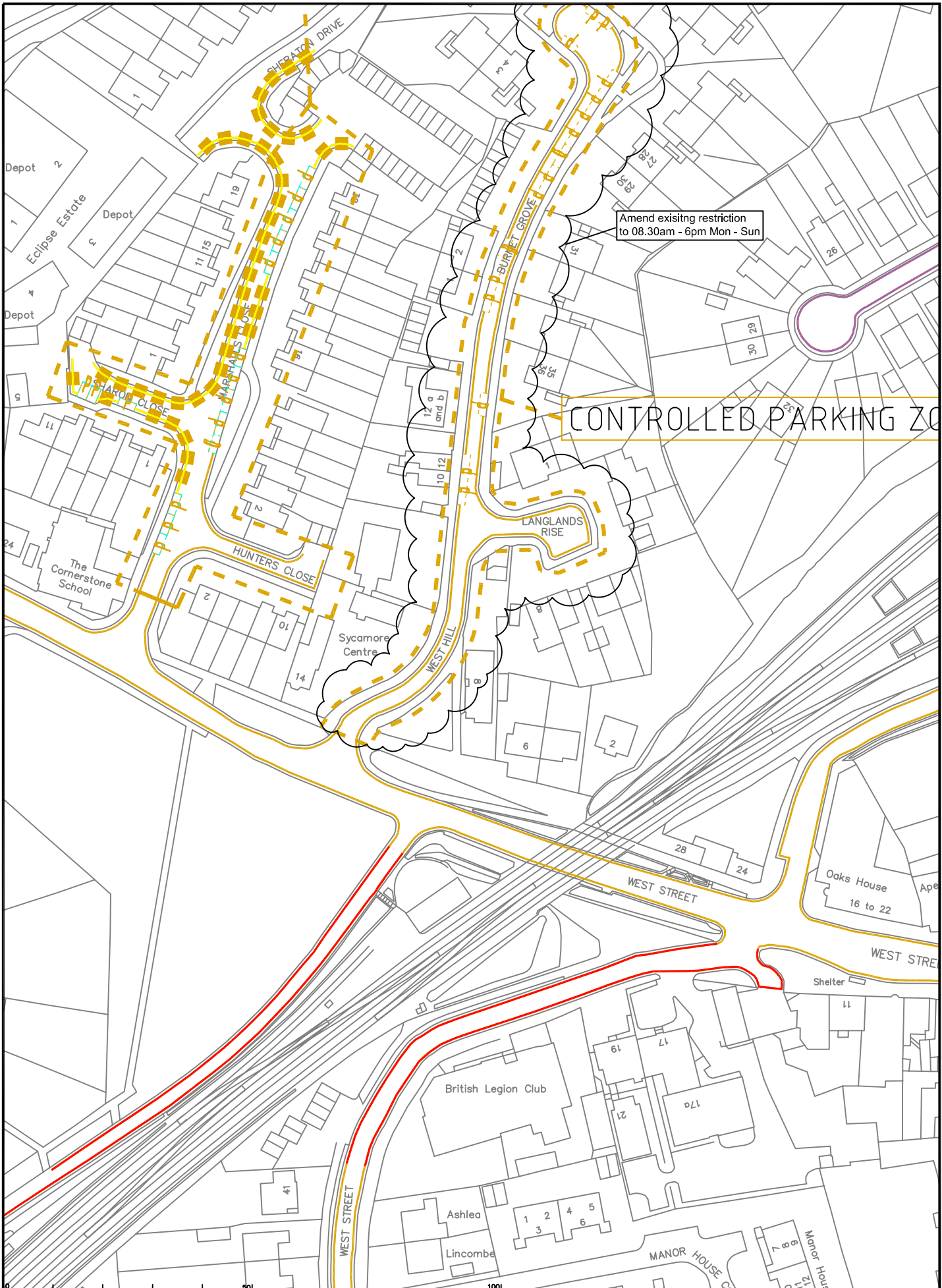
Rev	Description	Drwn	Sig.	Date	Chkd	Sig.	Date	Appr	Sig.	Date



Drawn by	SDC	Sig.	SDC	Date	19.04.11
Checked by	RH	Sig.	RH	Date	19.04.11
Approved by	DC	Sig.	DC	Date	19.04.11

Epsom and Ewell Parking Review
Phase 6 (2011/2012)
Proposed Waiting Restrictions
Ladbroke Road

Project No. _____

SURREY COUNTY COUNCIL
 Sustainable Development
 Surrey Highways
 Drawing No. **41**
 Revision
 Classification
DRAFT



CONTROLLED PARKING ZONE

Amend existing restriction to 08.30am - 6pm Mon - Sun

Rev	Description	Drwn	Slg	Date	Chkd	Slg	Date	Appr	Slg	Date



Warrant upon the Ordinance Surrey meeting with the permission of the Controller of Her Majesty's Stationery Office. © Crown copyright. Unauthorised reproduction infringes Crown copyright and may lead to prosecution or other proceedings.
Surrey County Council LA 076079 1985.

Drawn by SDC Slg SDC Date 19.04.11
Checked by originator RH Slg RH Date 19.04.11
Approved by DC Slg DC Date 19.04.11

Project: Epsom and Ewell Parking Review Phase 6 (2011/2012)

Drawing: Proposed Waiting Restrictions West Street / Sharon Close / Marshalls Close

Project No. 42

Contract Sheet No. 42

Revision No. 42

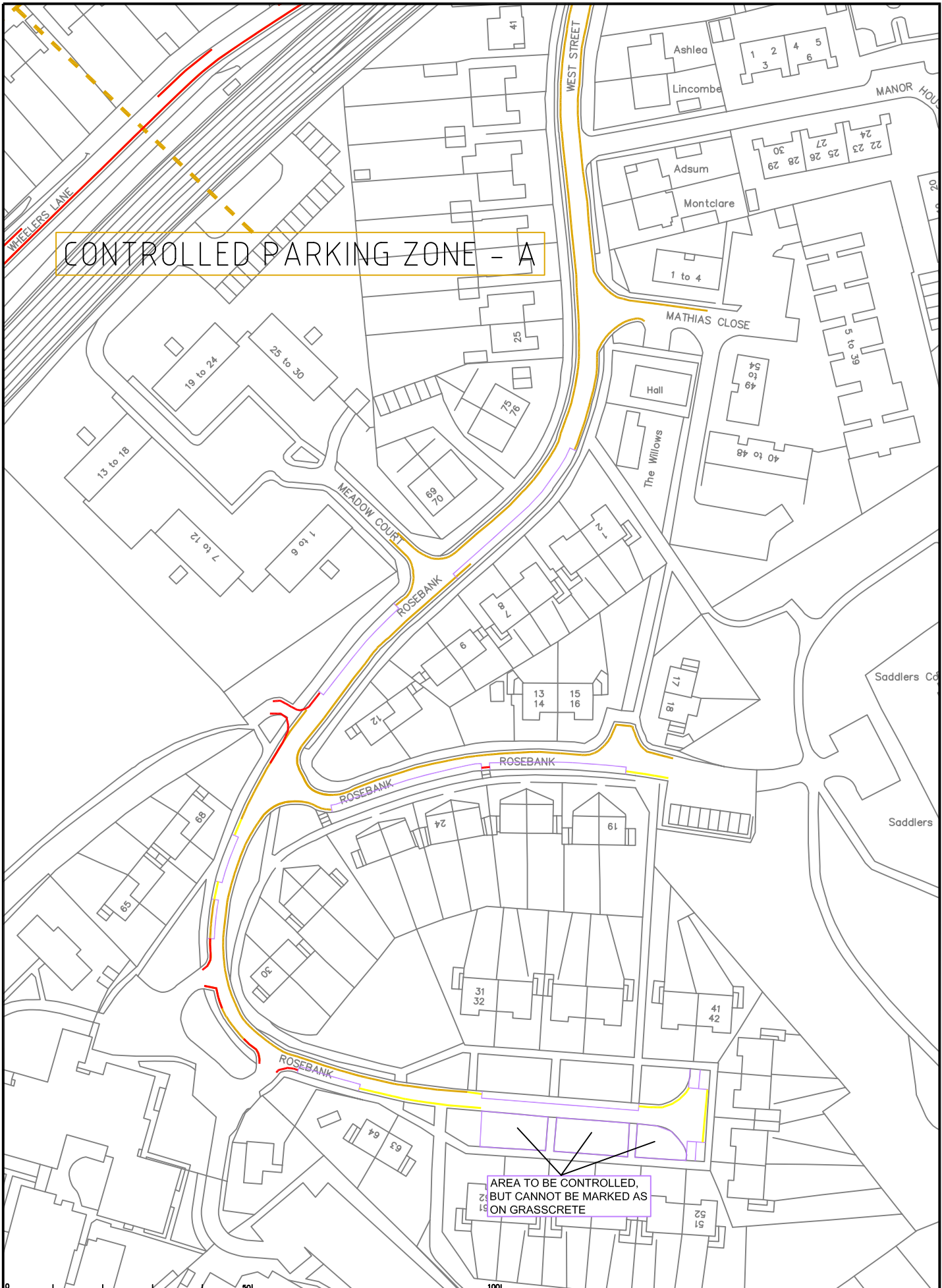
Classification: DRAFT

Scale: 1:250

File Path: S:\Core\Traffic and Legal\Parking Team\EPSOM & EWELL\Phase 6\Drawings\Phase 6_14250



CONTROLLED PARKING ZONE - A



Rev	Description	Drwn	Sig.	Date	Chkd	Sig.	Date	Appr	Sig.	Date

North Point

Based upon the Ordnance Survey mapping with the permission of the Controller of Her Majesty's Stationery Office. © Crown copyright. Unauthorised reproduction infringes Crown copyright and may lead to prosecution or other proceedings. Surrey County Council LA 076879 1989.

Drawn by: SDC
Checked by: RH
Approved by: DC

Sig. SDC
Sig. RH
Sig. DC

Date 19.04.11
Date 19.04.11
Date 19.04.11

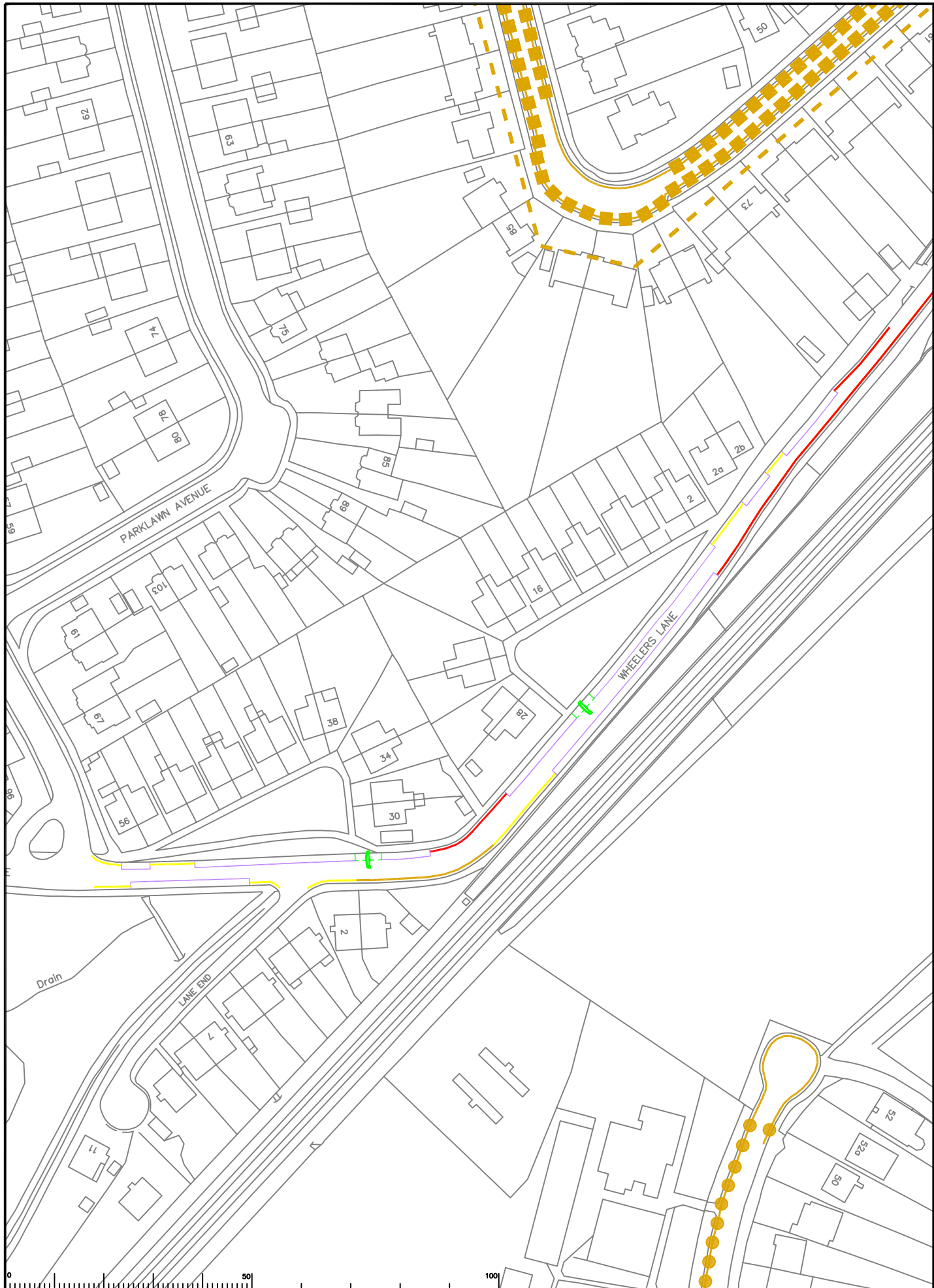
Project: Epsom and Ewell Parking Review Phase 6 (2011/2012)

Drawing: Proposed Waiting Restrictions West Street / Rosebank

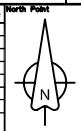
SHEET OF

SURREY COUNTY COUNCIL
Sustainable Development
Surrey Highways

Project No. _____
Contract Sheet No. _____
Drawing No. **43**
Revision _____
Classification: **DRAFT**



Rev	Description	Drawn	Sig.	Date	Chkd	Sig.	Date	Appr	Sig.	Date




Went to the Ordnance Survey mapping with the permission of the Controller of Her Majesty's Stationery Office. © Crown copyright. Unauthorised reproduction infringes Crown copyright and may be held to constitute an offence under the Copyright, Designs and Patents Act 1988.

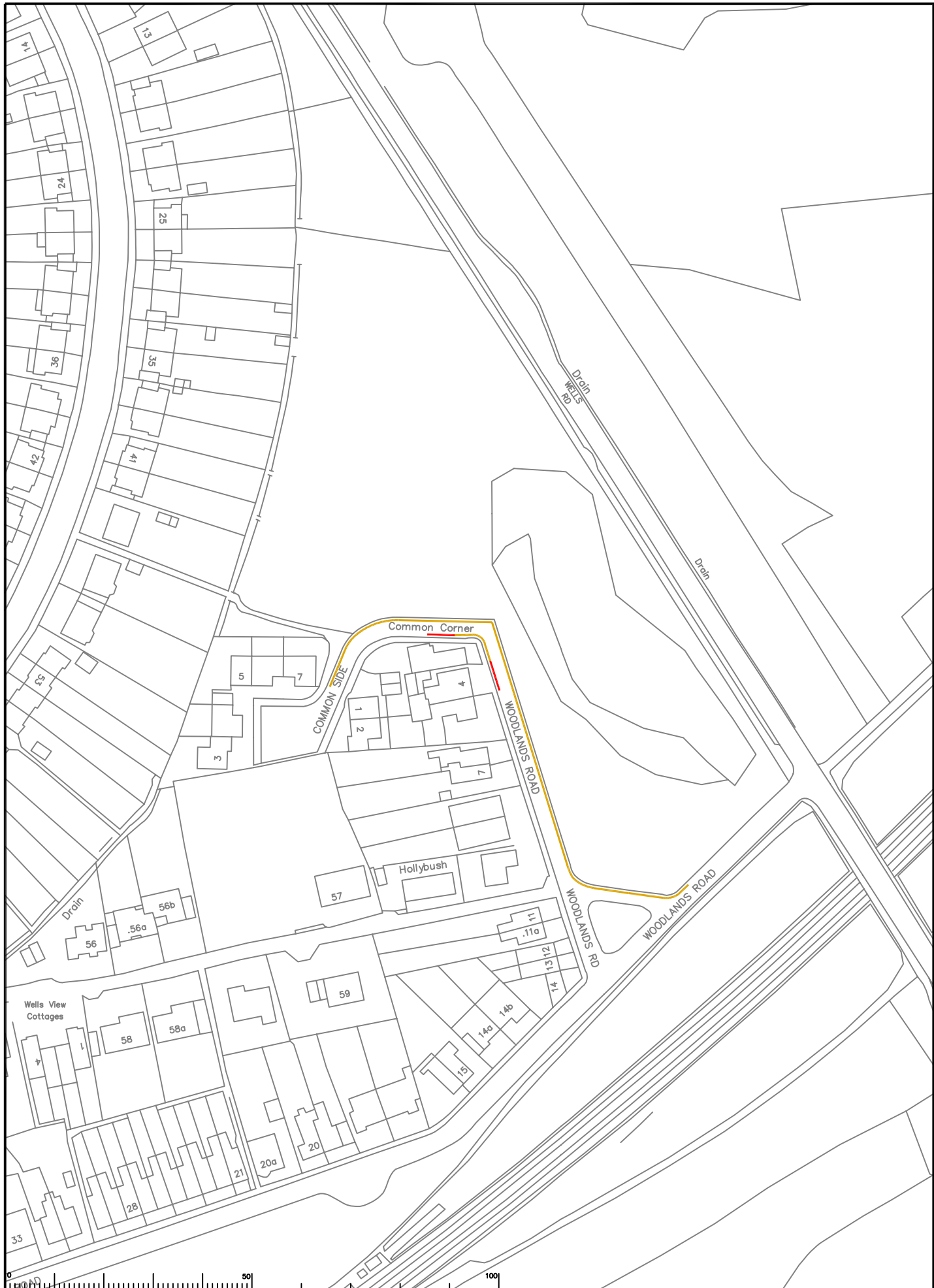
Drawn by SDC Sig. SDC Date 19.04.11
 Checked by RH Sig. RH Date 19.04.11
 Approved by DC Sig. DC Date 19.04.11

Project: Epsom and Ewell Parking Review Phase 6 (2011/2012)
 Drawing: Proposed Waiting Restrictions Wheeler's Lane

Project No. _____
 Contract Sheet No. _____
 Drawing No. 44
 Revision _____
 Classification: DRAFT



SURREY COUNTY COUNCIL
 Sustainable Development
 Surrey Highways



Rev	Description	Drwn	Sig.	Date	Chkd	Sig.	Date	Appr	Sig.	Date

North Point

Based upon the Ordnance Survey mapping with the permission of the Controller of Her Majesty's Stationery Office. © Crown copyright. Unauthorised reproduction infringes Crown copyright and may lead to prosecution or civil proceedings. Surrey County Council LA 076879 1999.

Drawn by	SDC	Sig.	SDC	Date	19.04.11
Checked by	RH	Sig.	RH	Date	19.04.11
Approved by	DC	Sig.	DC	Date	19.04.11

Project: Epsom and Ewell Parking Review Phase 6 (2011/2012)

Drawing: Proposed Waiting Restrictions Woodlands Road / Common Side

Scale: 1:250

Project No. _____

Contract Sheet No. _____

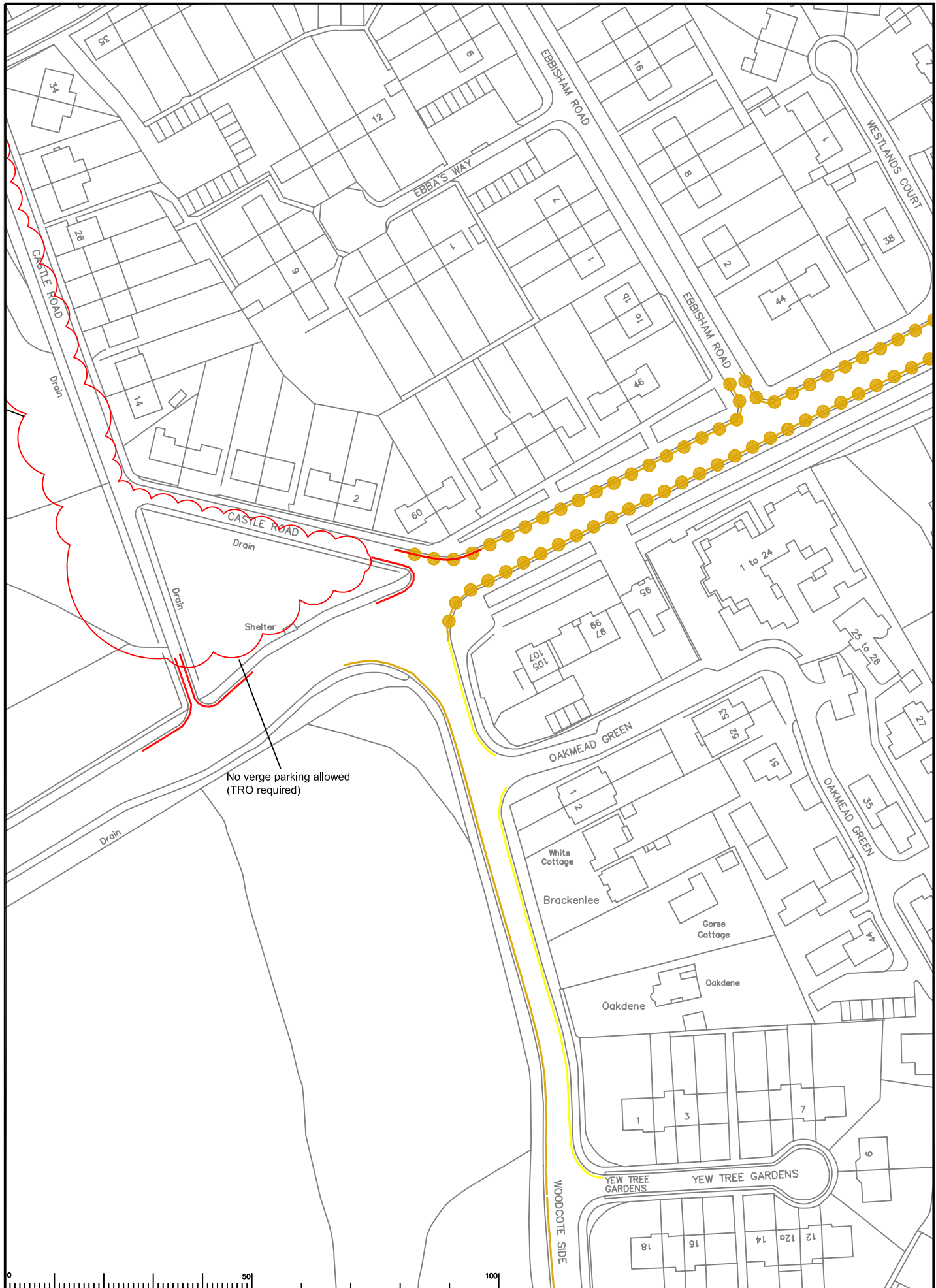
Drawing No. **45**

Rev. _____

Classification: **DRAFT**

Surrey County Council
Sustainable Development
Surrey Highways

SHEET OF _____



No verge parking allowed
(TRO required)



Rev	Description	Drwn	Sig.	Date	Chkd	Sig.	Date	Appr	Sig.	Date

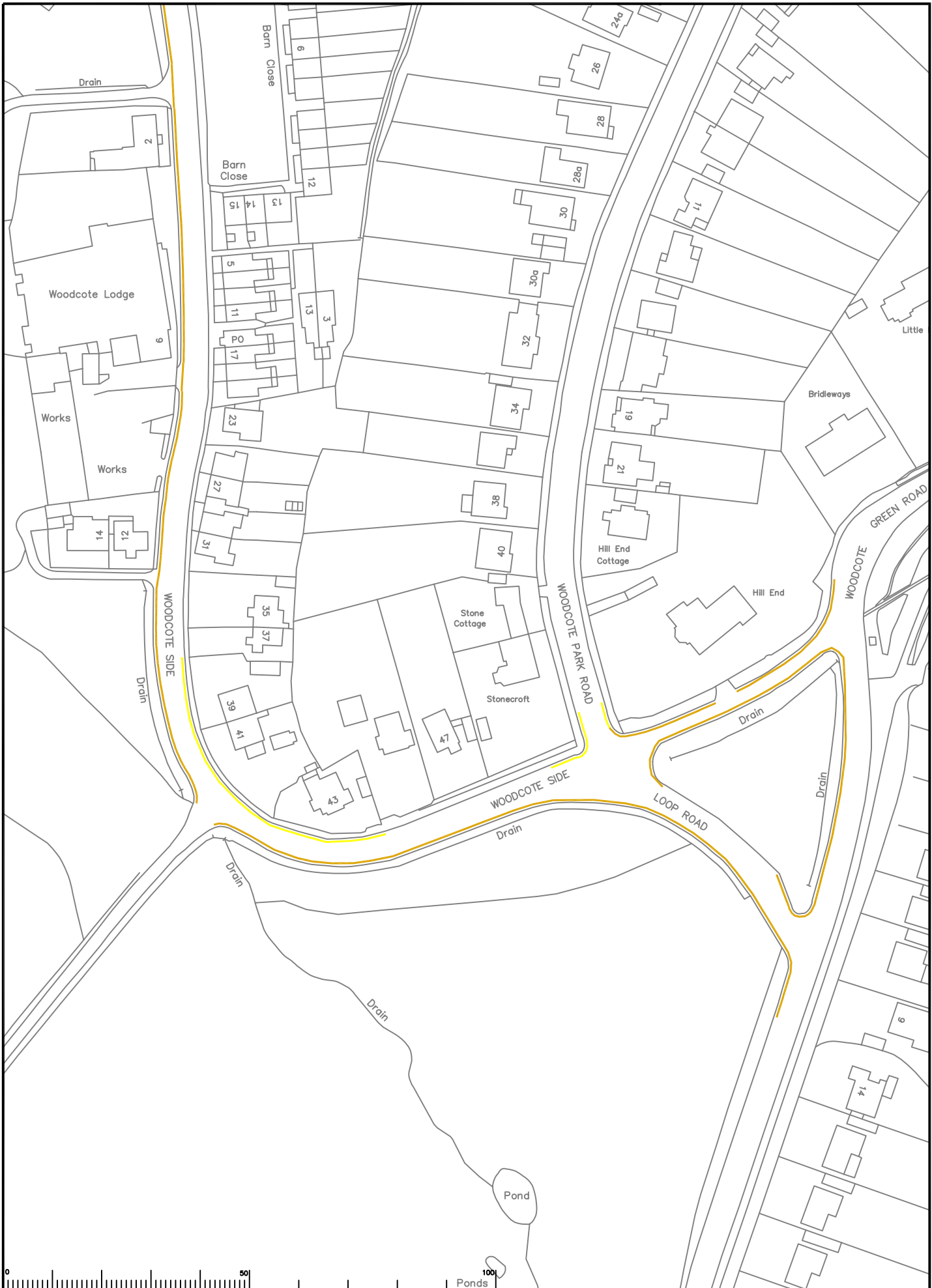


Based upon the Ordnance Survey mapping with the permission of the Controller of Her Majesty's Stationery Office. © Crown copyright. Unauthorised reproduction infringes Crown copyright and may lead to prosecution or civil proceedings.
Surrey County Council LA 076879 1989.

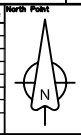
Drawn by: SDC Sig. SDC Date 19.04.11
 Checked by: RH Sig. RH Date 19.04.11
 Approved by: DC Sig. DC Date 19.04.11

Project	Epsom and Ewell Parking Review Phase 6 (2011/2012)		Project No.	
Drawing	Proposed Waiting Restrictions Woodcote Side		Contract Sheet No.	46
			Drawing No.	
			Rev.	
			Classification	DRAFT





Rev	Description	Drwn	Sig.	Date	Chkd	Sig.	Date	Appr	Sig.	Date



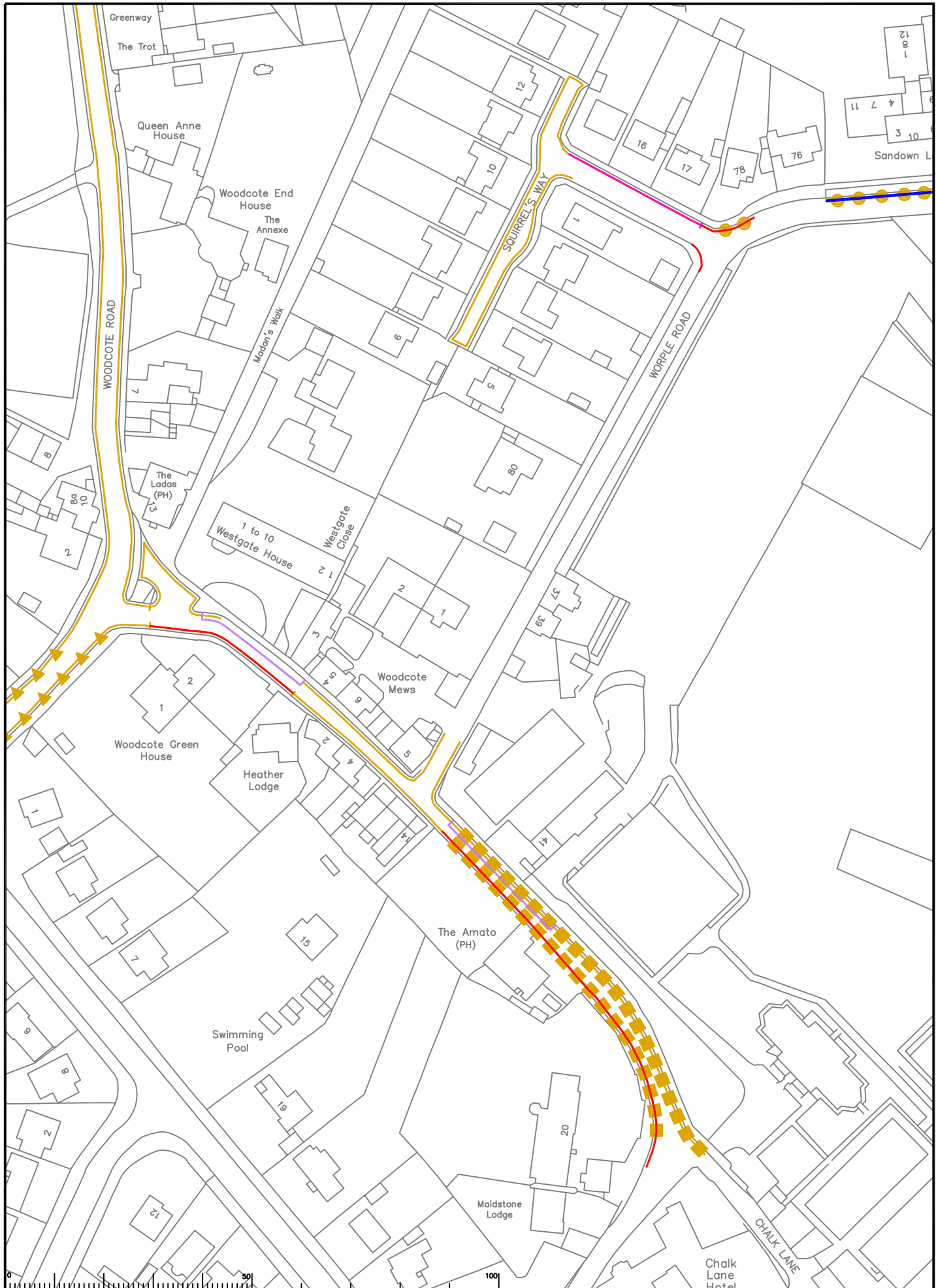
Based upon the Ordnance Survey mapping with the permission of the Controller of Her Majesty's Stationery Office. © Crown copyright. Unauthorised reproduction infringes Crown copyright and may lead to prosecution or civil proceedings.
Surrey County Council LA 076272 1995.

Drawn by SDC Sig. SDC Date 19.04.11
Checked by RH Sig. RH Date 19.04.11
Approved by DC Sig. DC Date 19.04.11

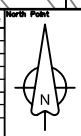
Project	Epsom and Ewell Parking Review Phase 6 (2011/2012)		Project No.	
Drawing	Proposed Waiting Restrictions Woodcote Side		Contract Sheet No.	47
			Drawing No.	
			Rev.	
			Classification	DRAFT

SHEET OF





Rev	Description	Drwn	Sig.	Date	Chkd	Sig.	Date	Appr	Sig.	Date



Based upon the Ordnance Survey mapping with the permission of the Controller of Her Majesty's Stationery Office. © Crown copyright. Unauthorised reproduction infringes Crown copyright and may lead to prosecution or other proceedings.
 Surrey County Council LA 076879 1999.

Drawn by: SDC
 Checked by: RH
 Approved by: DC

Sig. SDC
 Sig. RH
 Sig. DC

Date 19.04.11
 Date 19.04.11
 Date 19.04.11

Project: Epsom and Ewell Parking Review Phase 6 (2011/2012)

Drawing: Proposed Waiting Restrictions Chalk Lane / Squirrels Way / Worple Road

SHEET 48 OF

Project No. _____

Contract Sheet No. 48

Rev. _____

Classification: DRAFT



Rev	Description	Drwn	Sig.	Date	Chkd	Sig.	Date	Appr	Sig.	Date

North Point

Based upon the Ordnance Survey mapping with the permission of the Controller of Her Majesty's Stationery Office. © Crown copyright. Unauthorised reproduction infringes Crown copyright and may lead to prosecution or civil proceedings. Surrey County Council LA 076079 1995.

Drawn by: SDC
 Checked by: RH
 Approved by: DC

Date: 19.04.11
 Date: 19.04.11
 Date: 19.04.11

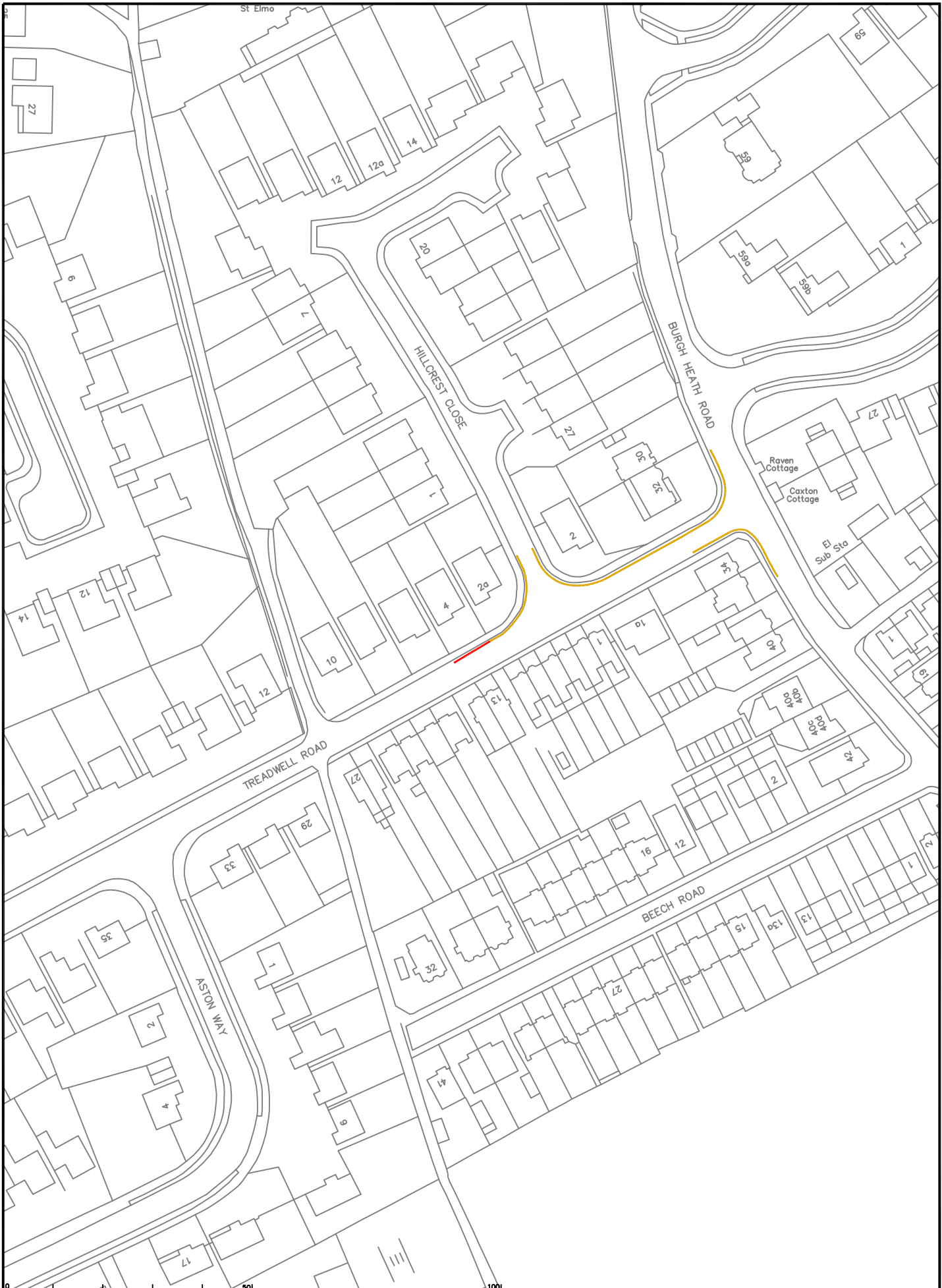
Project: Epsom and Ewell Parking Review Phase 6 (2011/2012)

Drawing: Proposed Waiting Restrictions The Ridings / Highridge Close

SHEET OF

SURREY COUNTY COUNCIL
Sustainable Development
Surrey Highways

Project No. _____
 Contract Sheet No. _____
 Drawing No. **49**
 Revision _____
 Classification: **DRAFT**



Rev	Description	Drwn	Sig.	Date	Chkd	Sig.	Date	Appr	Sig.	Date

North Point

Drawn by: SDC
 Checked by: RH
 Approved by: DC

Sig. SDC
 Sig. RH
 Sig. DC

Date 19.04.11
 Date 19.04.11
 Date 19.04.11

Project: Epsom and Ewell Parking Review Phase 6 (2011/2012)

Drawing: Proposed Waiting Restrictions Treadwell Road

Project No. []
 Contract Sheet No. []
 Drawing No. 50
 Revision []
 Classification: DRAFT

SURREY COUNTY COUNCIL
 Sustainable Development
 Surrey Highways

SHEET OF []



Rev	Description	Drwn	Sig.	Date	Chkd	Sig.	Date	Appr	Sig.	Date

North Point

Based upon the Ordnance Survey mapping with the permission of the Controller of Her Majesty's Stationery Office. © Crown copyright. Unauthorised reproduction infringes Crown copyright and may lead to prosecution or civil proceedings. Surrey County Council LA 076879 1985.

Drawn by: SDC
 Checked by originator: RH
 Approved by: DC

Sig. SDC
 Sig. RH
 Sig. DC

Date 19.04.11
 Date 19.04.11
 Date 19.04.11

Project: Epsom and Ewell Parking Review Phase 6 (2011/2012)

Drawing: Proposed Waiting Restrictions Grosvenor Road

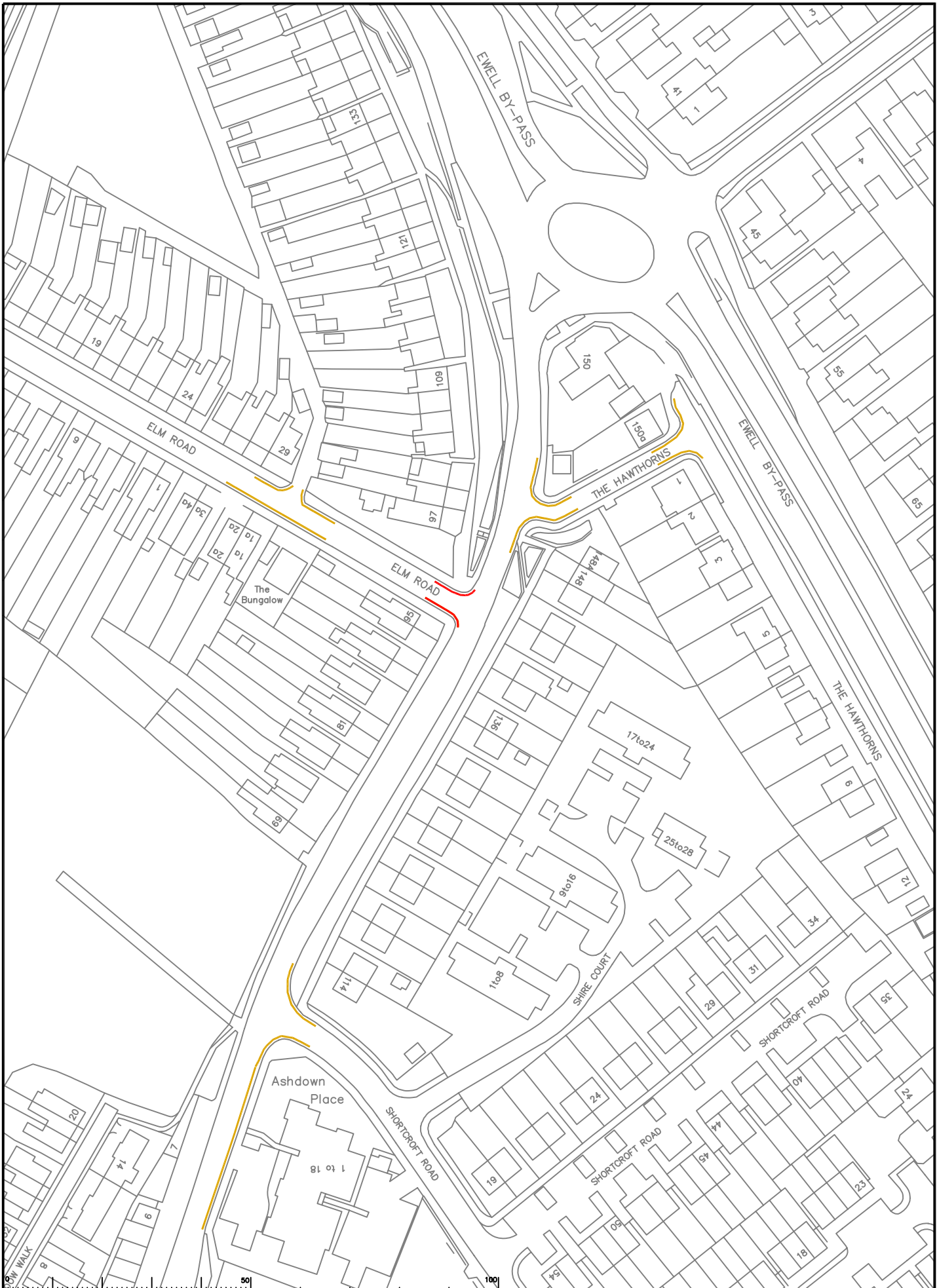
Project No. 51

Classification: DRAFT

Surrey County Council
 Sustainable Development
 Surrey Highways

Scale: 1:1250

Sheet 51 of 51



Rev	Description	Drwn	Sig.	Date	Chkd	Sig.	Date	Appr	Sig.	Date

North Point

Drawn by SDC
 Checked by RH
 Approved by DC

Sig. SDC
 Sig. RH
 Sig. DC

Date 19.04.11
 Date 19.04.11
 Date 19.04.11

Scale 1:1250
 S:\CORE\Traffic and Legal\Parking Team\EPSOM & EWELL\Phase 6\Drawings\Phase 6_31250

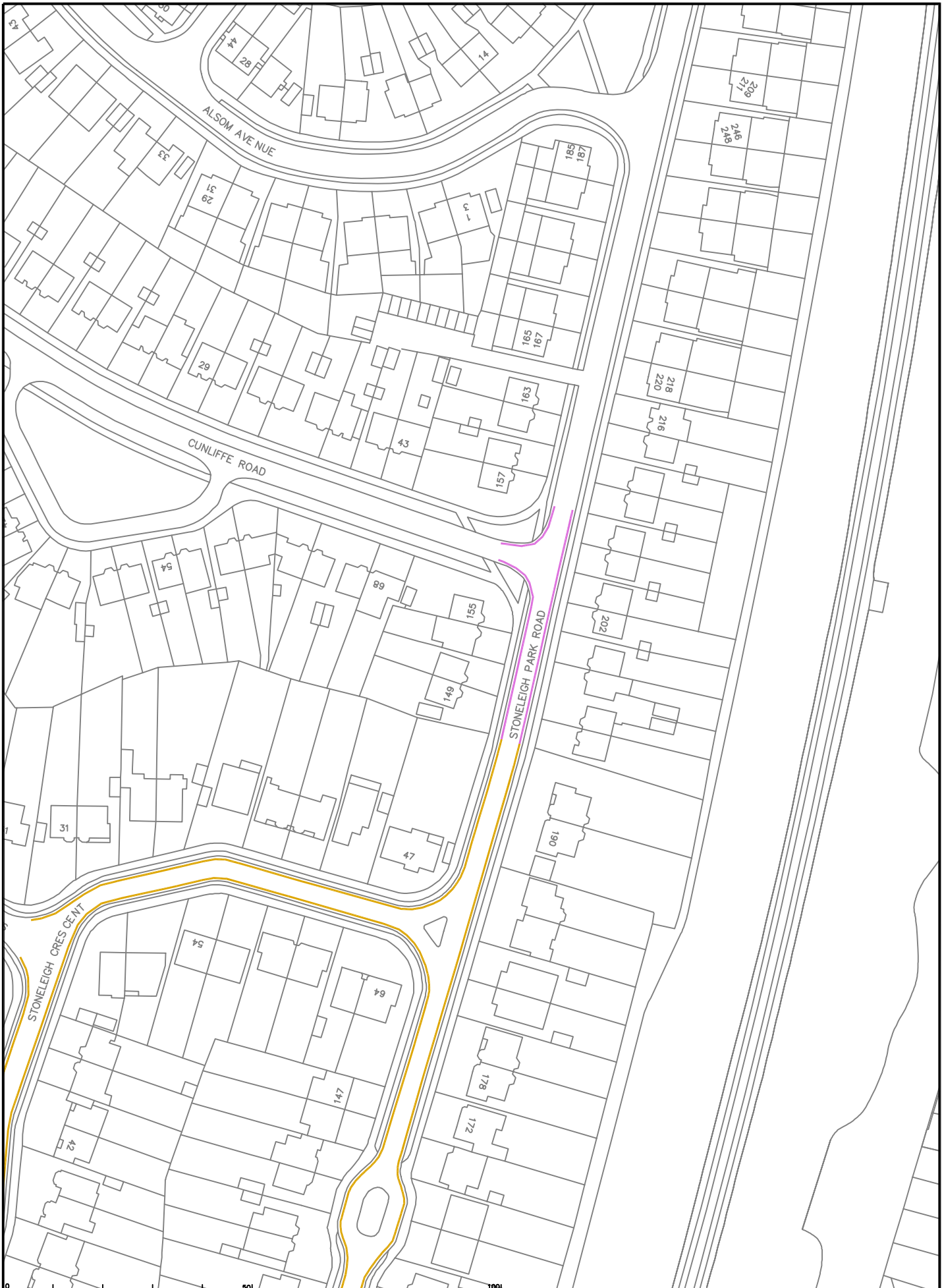
Project: Epsom and Ewell Parking Review Phase 6 (2011/2012)

Drawing: Proposed Waiting Restrictions Elm Road

SHEET OF

SURREY COUNTY COUNCIL
 Sustainable Development
 Surrey Highways

Project No. 57
 Drawing No. 57
 Classification: DRAFT



Rev	Description	Drwn	Sig.	Date	Chkd	Sig.	Date	Appr	Sig.	Date



Based upon the Ordnance Survey map with the permission of the Controller of Her Majesty's Stationery Office. © Crown copyright. Unauthorised reproduction infringes Crown copyright and may lead to prosecution or other proceedings. Surrey County Council LA 076879 1985.

Drawn by: SDC
 Checked by: RH
 Approved by: DC

Sig. SDC
 Sig. RH
 Sig. DC

Date 19.04.11
 Date 19.04.11
 Date 19.04.11

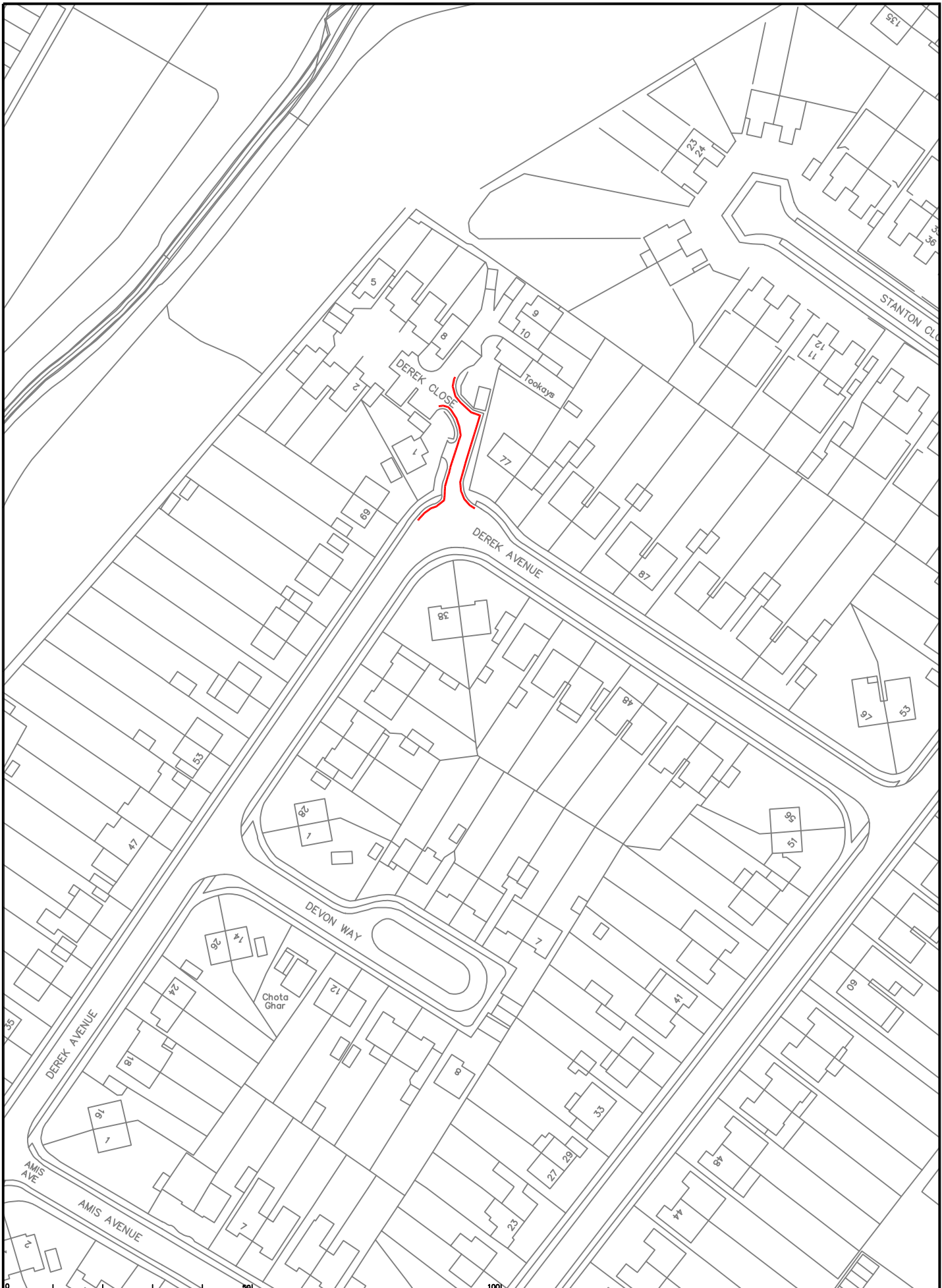
Project: Epsom and Ewell Parking Review Phase 6 (2011/2012)

Drawing: Proposed Waiting Restrictions Stoneleigh Park Road / Cunliffe Road

SHEET 07

SURREY COUNTY COUNCIL
Sustainable Development
Surrey Highways

Project No. _____
 Contract Sheet No. _____
 Drawing No. **58**
 Revision _____
 Classification: **DRAFT**



Rev	Description	Drwn	Sig.	Date	Chkd	Sig.	Date	Appr	Sig.	Date

North Point

Based upon the Ordnance Survey mapping with the permission of the Controller of Her Majesty's Stationery Office. © Crown copyright. Unauthorised reproduction infringes Crown copyright and may lead to prosecution or civil proceedings. Surrey County Council LA 076079 1999.

Drawn by: SDC Sig. SDC Date 19.04.11
 Checked by: RH Sig. RH Date 19.04.11
 Approved by: DC Sig. DC Date 19.04.11

Project: Epsom and Ewell Parking Review Phase 6 (2011/2012)

Drawing: Proposed Waiting Restrictions Derek Close / Derek Avenue

Scale: 1:250

Project No. _____

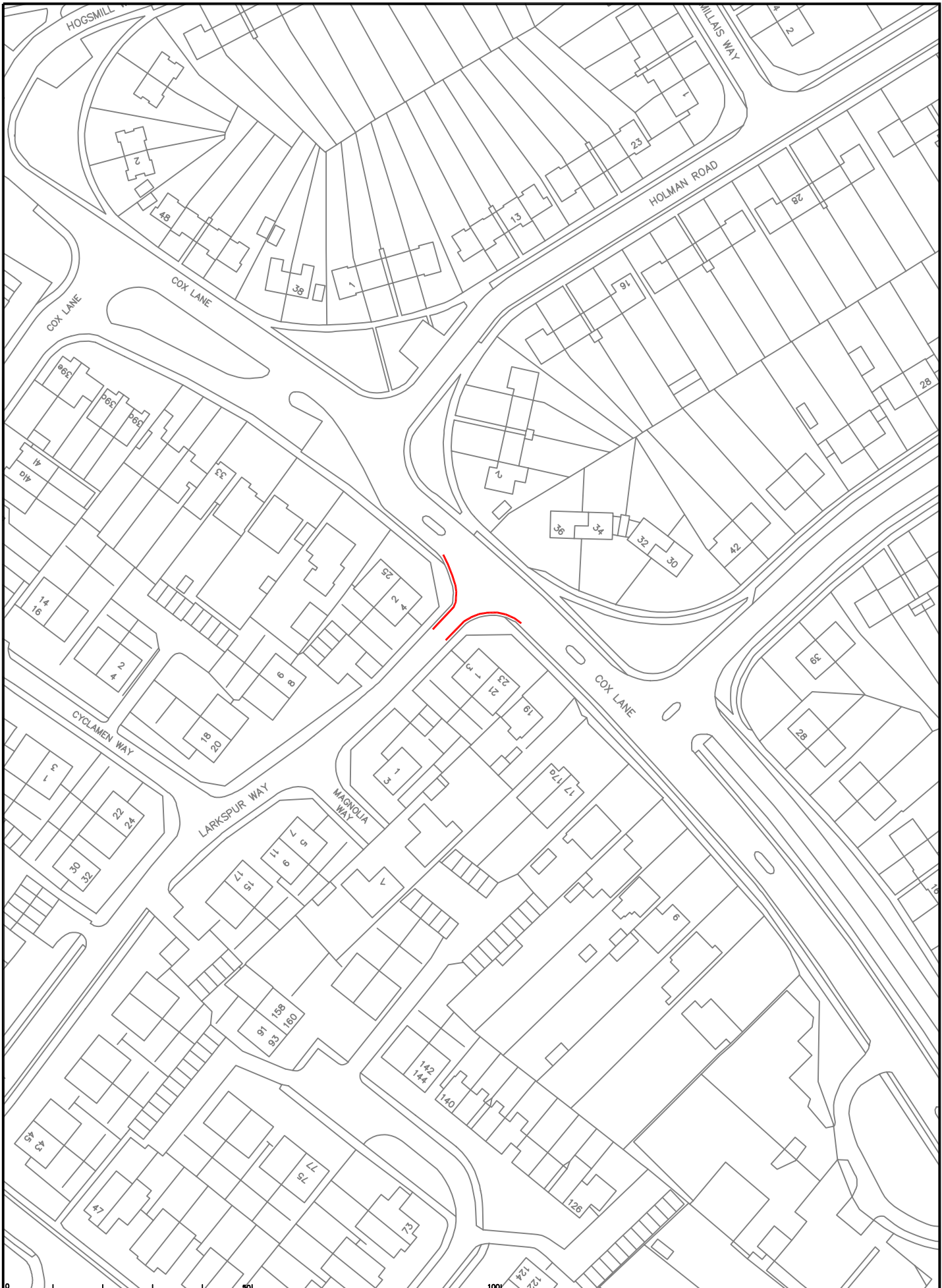
Contract Sheet No. 59

Revision No. _____

Classification: DRAFT

SHEET OF _____

SURREY COUNTY COUNCIL
Sustainable Development
Surrey Highways



Rev	Description	Drwn	Sig.	Date	Chkd	Sig.	Date	Appr	Sig.	Date

North Point

Based upon the Ordnance Survey mapping with the permission of the Controller of Her Majesty's Stationery Office. © Crown copyright. Unauthorised reproduction infringes Crown copyright and may lead to prosecution or other proceedings. Surrey County Council LA 076879 1985.

Drawn by SDC Sig. SDC Date 19.04.11
 Checked by RH Sig. RH Date 19.04.11
 Approved by DC Sig. DC Date 19.04.11

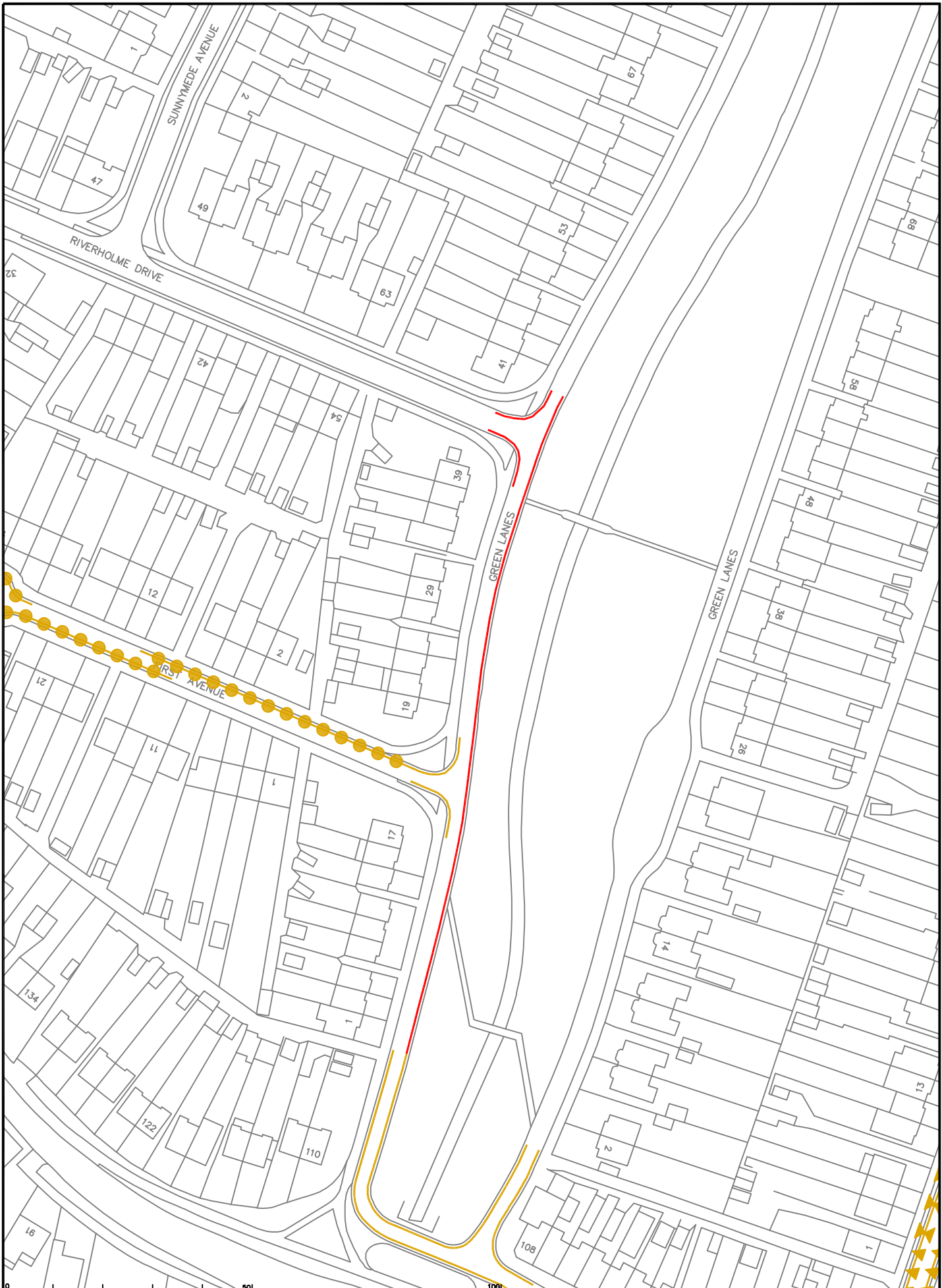
Project: Epsom and Ewell Parking Review Phase 6 (2011/2012)

Drawing: Proposed Waiting Restrictions Larkspur Way / Cox lane

SHEET OF

SURREY COUNTY COUNCIL
Sustainable Development
Surrey Highways

Project No. _____
 Contract Sheet No. _____
 Drawing No. **60**
 Revision _____
 Classification **DRAFT**



Rev	Description	Drwn	Sig.	Date	Chkd	Sig.	Date	Appr	Sig.	Date

North Point

Based upon the Ordnance Survey mapping with the permission of the Controller of Her Majesty's Stationery Office. © Crown copyright. Unauthorised reproduction infringes Crown copyright and may lead to prosecution or other penalties. Surrey County Council LA 076879 1995.

Drawn by	SDC	Sig.	SDC	Date	19.04.11
Checked by	RH	Sig.	RH	Date	19.04.11
Approved by	DC	Sig.	DC	Date	19.04.11

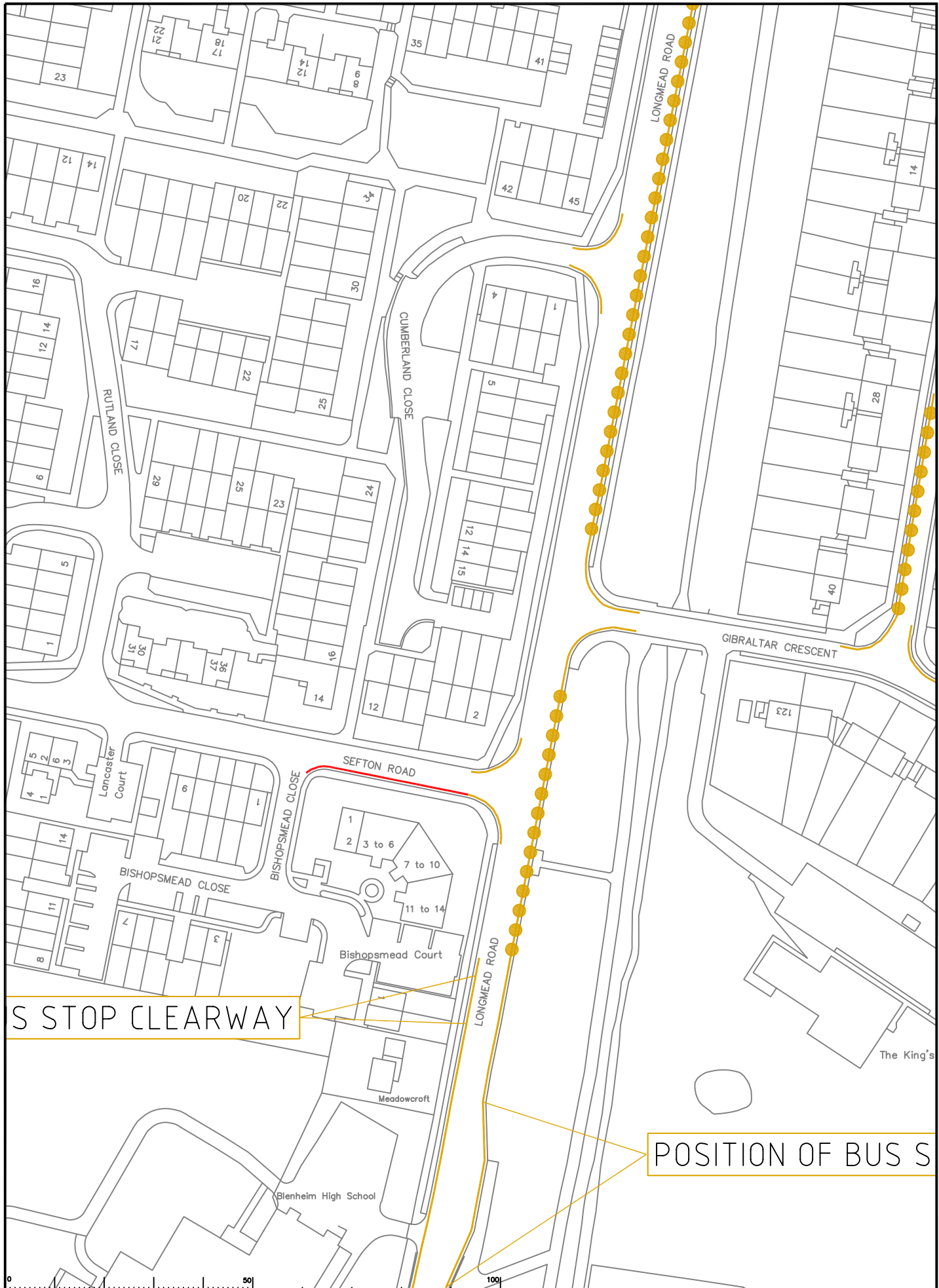
Project: Epsom and Ewell Parking Review Phase 6 (2011/2012)

Drawing: Proposed Waiting Restrictions Green Lanes

SHEET OF

SURREY COUNTY COUNCIL
Sustainable Development
Surrey Highways

Project No.	
Contract Sheet No.	61
Drawing No.	
Rev.	
Classification	DRAFT



S STOP CLEARWAY

POSITION OF BUS STOP

Rev	Description	Drwn	Sig.	Date	Chkd	Sig.	Date	Appr	Sig.	Date



Went on the Ordinance Survey mapping with the permission of the Controller of Her Majesty's Stationery Office. © Crown copyright. Unauthorised reproduction infringes Crown copyright and may lead to prosecution or civil proceedings.
Surrey County Council LA 076879 1989.

Drawn by: SDC
Checked by: RH
Approved by: DC

Sig. SDC
Sig. RH
Sig. DC

Date 19.04.11
Date 19.04.11
Date 19.04.11

Project: Epsom and Ewell Parking Review Phase 6 (2011/2012)

Drawing: Proposed Waiting Restrictions Sefton Road

Project No. _____

Contract Sheet No. _____

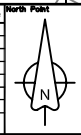
SURREY COUNTY COUNCIL
Sustainable Development

Drawing No. **62**

Classification: **DRAFT**



Rev	Description	Drwn	Slg.	Date	Chkd	Slg.	Date	Appr	Slg.	Date



Based upon the Ordnance Survey mapping with the permission of the Controller of Her Majesty's Stationery Office. © Crown copyright. Unauthorised reproduction infringes Crown copyright and may lead to prosecution or other proceedings.
Surrey County Council LA 076879 1985.

Drawn by: SDC
Checked by: RH
Approved by: DC

Slg. SDC
Slg. RH
Slg. DC

Date 19.04.11
Date 19.04.11
Date 19.04.11

Project: Epsom and Ewell Parking Review Phase 6 (2011/2012)

Drawing: Proposed Waiting Restrictions Briane Road / Hook Road

Project No. 63

Contract Sheet No. 63

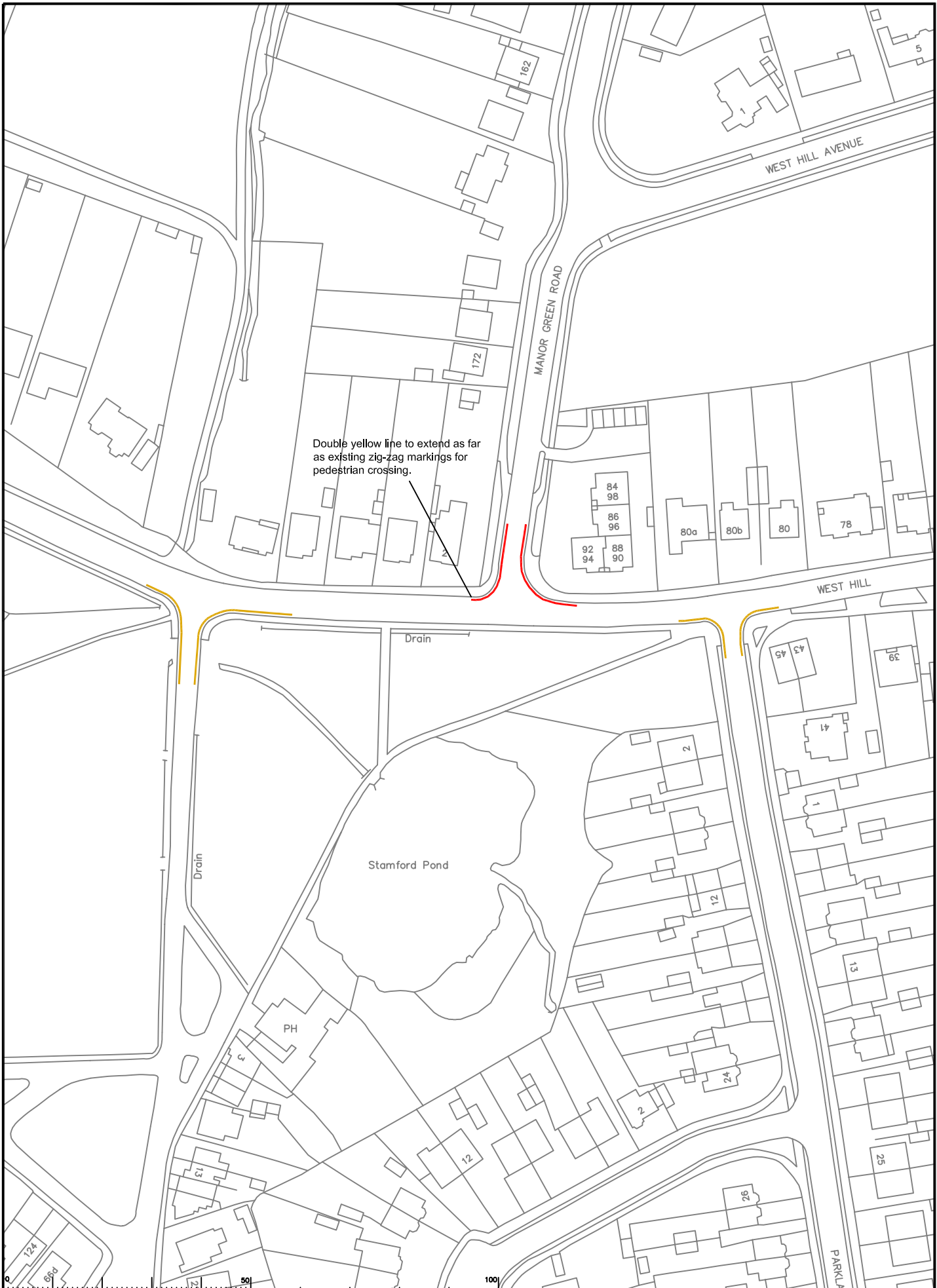
Drawing No. 63

Revision: 1

Classification: DRAFT

Surrey Highways

SHEET OF



Double yellow line to extend as far as existing zig-zag markings for pedestrian crossing.

Rev	Description	Drwn	Sig.	Date	Chkd	Sig.	Date	Appr	Sig.	Date

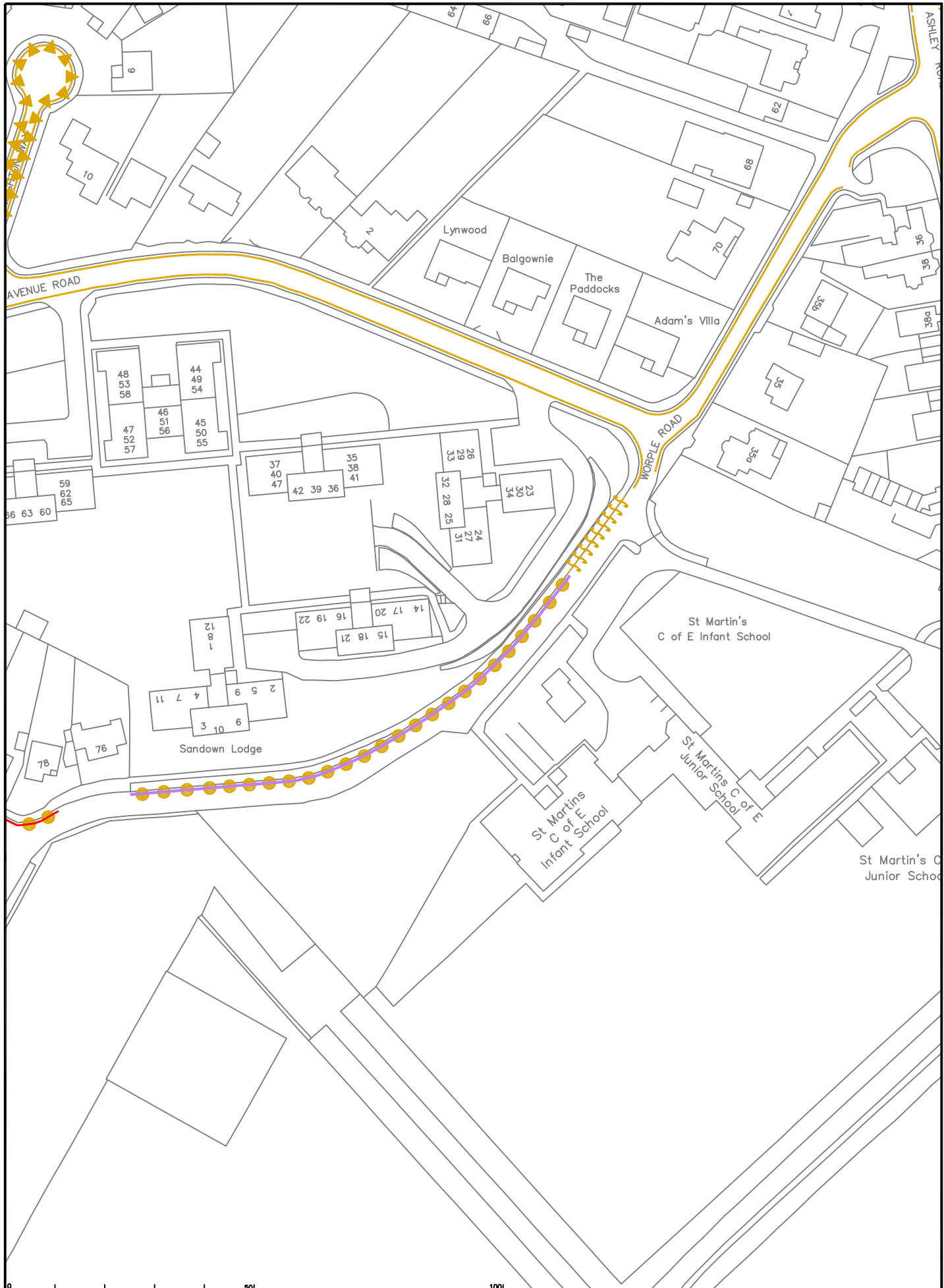


Based upon the Ordnance Survey mapping with the permission of the Controller of Her Majesty's Stationery Office. © Crown copyright. Unauthorised reproduction infringes Crown copyright and may lead to prosecution or civil proceedings.
Surrey County Council L.A. 076079 1995.

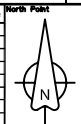
Drawn by: SDC Sig. SDC Date 19.04.11
 Checked by: RH Sig. RH Date 19.04.11
 Approved by: DC Sig. DC Date 19.04.11

Project	Epsom and Ewell Parking Review Phase 6 (2011/2012)	Project No.	
Drawing	Proposed Waiting Restrictions Manor Green Road / West Hill	Contract Sheet No.	65
Scale	1:250	Drawing No.	65
Author	SACORE/Traffic and Legal/Parking Team/EPSON & EWELL/Phase 6/Drawings/Phase 6_34265	Revision	
Classification	Surrey Highways	Classification	DRAFT





Rev	Description	Drwn	Sig.	Date	Chkd	Sig.	Date	Appr	Sig.	Date



Based upon the Ordnance Survey mapping with the permission of the Controller of Her Majesty's Stationery Office. © Crown copyright. Unauthorised reproduction infringes Crown copyright and may lead to prosecution or civil proceedings.
Surrey County Council LA 076879 1989.

Drawn by: SDC
Checked by: RH
Approved by: DC

Sig. SDC
Sig. RH
Sig. DC

Date 19.04.11
Date 19.04.11
Date 19.04.11

Project: Epsom and Ewell Parking Review Phase 6 (2011/2012)

Drawing: Proposed Waiting Restrictions Worple Road

Project No. _____

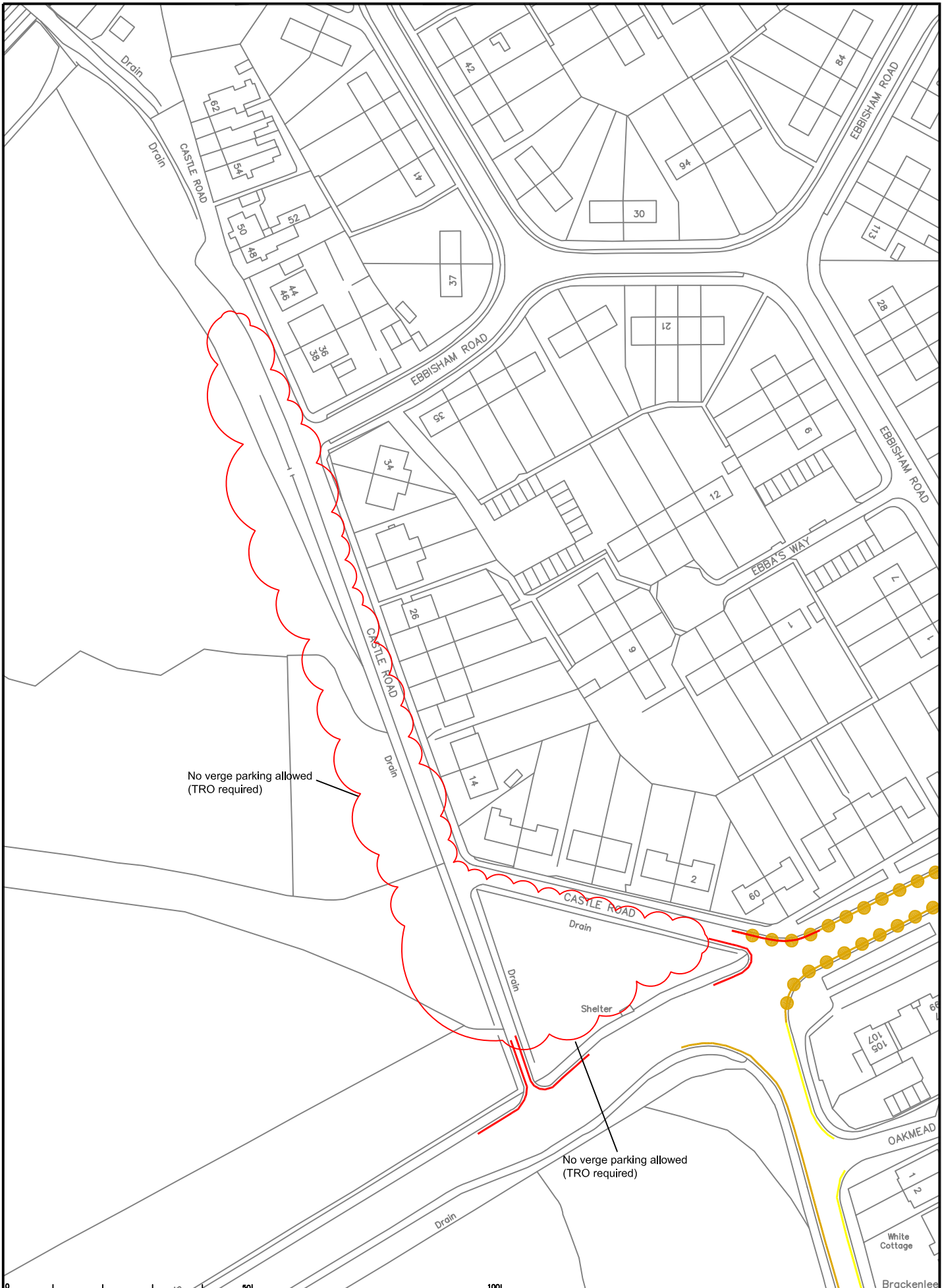
Contract Sheet No. _____

SURREY COUNTY COUNCIL
Sustainable Development

Drawing No. **66**

Classification: **DRAFT**

SHEET **66** OF _____



No verge parking allowed
(TRO required)

No verge parking allowed
(TRO required)



Rev	Description	Drwn	Sig.	Date	Chkd	Sig.	Date	Appr	Sig.	Date



Based upon the Ordnance Survey mapping with the permission of the Controller of Her Majesty's Stationery Office. © Crown copyright. Unauthorised reproduction infringes Crown copyright and may lead to prosecution or civil proceedings.
Surrey County Council L.A. 076279 1999.

Drawn by: SDC Sig. SDC Date 19.04.11
 Checked by: RH Sig. RH Date 19.04.11
 Approved by: DC Sig. DC Date 19.04.11

Project: Epsom and Ewell Parking Review Phase 6 (2011/2012)

Drawing: Proposed Waiting Restrictions Castle Road

Project No. 67

Sheet No. 67





Revision No. 1



Classification: DRAFT

Surrey County Council
Sustainable Development
Surrey Highways

SHEET OF

KEY :

-  AT ANY TIME
-  08.30 - 18.30 MONDAY-SATURDAY
-  08.30 - 18.30 MONDAY-SUNDAY
-  08.30 - 18.30 MONDAY-FRIDAY
-  06.30 - 19.30 MONDAY-FRIDAY
-  14.00 - 15.00 MONDAY-FRIDAY
-  09.00 - 17.00 MONDAY-FRIDAY
-  06.00 - 20.00 MONDAY-SUNDAY
-  11.00 - 12.00 MONDAY-FRIDAY
-  08.30 - 09.00 & 14.30 - 15.30 MONDAY-FRIDAY
-  09.30 - 11.00 & 13.00 - 14.30 MONDAY-FRIDAY
-  08.00 - 18.30 MONDAY-SATURDAY
-  09.00 - 17.00 MONDAY-FRIDAY - PERMIT HOLDERS
-  08.30 - 18.30 MONDAY-SATURDAY - PERMIT PARKING
-  08.30 - 18.30 MONDAY-SUNDAY - PERMIT PARKING
-  DISABLED PARKING - NO TIME LIMIT
-  DISABLED PARKING - 3HR LIMIT
-  UNLIMITED FREE PARKING
-  08.30 - 18.30 MONDAY-SATURDAY 2HRS NO RETURN 1 HOUR
-  09.00 - 17.00 MONDAY-SUNDAY 30 MINS NO RETURN 1 HOUR
-  LOADING ONLY
-  NO WAITING MON - SUN 07.00 - 09.30 AND 16.00 - 18.00 / 09.30 - 16.00 30MINS NO RETURN 1 HOUR
-  08.00 - 18.00 MONDAY-FRIDAY 30MINS NO RETURN 2 HRS
-  PROPOSED RESIDENTS PARKING REQUIRING DFT APPROVAL
-  11.00 - 12.00 MONDAY-FRIDAY
-  EXISTING RESTRICTIONS (MAY INCLUDE SYMBOLS)

<table border="1" style="width: 100%; border-collapse: collapse;"> <thead> <tr> <th>Rev</th> <th>Description</th> <th>Drawn</th> <th>Sign</th> <th>Date</th> <th>Chkd</th> <th>Sign</th> <th>Date</th> <th>Appr</th> <th>Sign</th> <th>Date</th> </tr> </thead> <tbody> <tr><td> </td><td> </td><td> </td><td> </td><td> </td><td> </td><td> </td><td> </td><td> </td><td> </td><td> </td></tr> <tr><td> </td><td> </td><td> </td><td> </td><td> </td><td> </td><td> </td><td> </td><td> </td><td> </td><td> </td></tr> <tr><td> </td><td> </td><td> </td><td> </td><td> </td><td> </td><td> </td><td> </td><td> </td><td> </td><td> </td></tr> <tr><td> </td><td> </td><td> </td><td> </td><td> </td><td> </td><td> </td><td> </td><td> </td><td> </td><td> </td></tr> </tbody> </table>	Rev	Description	Drawn	Sign	Date	Chkd	Sign	Date	Appr	Sign	Date																																														<p>Revised upon the Ordnance Survey mapping with the permission of the Controller of Her Majesty's Stationery Office. © Crown copyright. Unauthorised reproduction infringes Crown copyright and may lead to prosecution or civil proceedings. Surrey County Council LA 076679 1999.</p> <table border="1" style="width: 100%; border-collapse: collapse;"> <tr> <td>Drawn by</td> <td>SDC</td> <td>Sign</td> <td>SDC</td> <td>Date</td> <td>19.04.11</td> </tr> <tr> <td>Checked by</td> <td>RH</td> <td>Sign</td> <td>RH</td> <td>Date</td> <td>19.04.11</td> </tr> <tr> <td>Approved by</td> <td>DC</td> <td>Sign</td> <td>DC</td> <td>Date</td> <td>19.04.11</td> </tr> </table>	Drawn by	SDC	Sign	SDC	Date	19.04.11	Checked by	RH	Sign	RH	Date	19.04.11	Approved by	DC	Sign	DC	Date	19.04.11	<table border="1" style="width: 100%; border-collapse: collapse;"> <tr> <td style="width: 50%;">Project</td> <td style="width: 50%;">Epsom and Ewell Parking Review Phase 6 (2011/2012)</td> </tr> <tr> <td>Drawing</td> <td>Key to Proposed Waiting Restrictions</td> </tr> </table>	Project	Epsom and Ewell Parking Review Phase 6 (2011/2012)	Drawing	Key to Proposed Waiting Restrictions	 <p>SURREY COUNTY COUNCIL Sustainable Development</p>	<table border="1" style="width: 100%; border-collapse: collapse;"> <tr> <td>Project No.</td> <td> </td> </tr> <tr> <td>Contract Sheet No.</td> <td> </td> </tr> <tr> <td>Drawing No.</td> <td>KEY</td> </tr> <tr> <td>Rev.</td> <td> </td> </tr> <tr> <td>Classification</td> <td>DRAFT</td> </tr> </table>	Project No.		Contract Sheet No.		Drawing No.	KEY	Rev.		Classification	DRAFT
Rev	Description	Drawn	Sign	Date	Chkd	Sign	Date	Appr	Sign	Date																																																																																		
Drawn by	SDC	Sign	SDC	Date	19.04.11																																																																																							
Checked by	RH	Sign	RH	Date	19.04.11																																																																																							
Approved by	DC	Sign	DC	Date	19.04.11																																																																																							
Project	Epsom and Ewell Parking Review Phase 6 (2011/2012)																																																																																											
Drawing	Key to Proposed Waiting Restrictions																																																																																											
Project No.																																																																																												
Contract Sheet No.																																																																																												
Drawing No.	KEY																																																																																											
Rev.																																																																																												
Classification	DRAFT																																																																																											
<p>S:\Core\Traffic and Legal\Parking Team\EPSOM & EWELL\Phase 6\Drawings\Phase 6 - Key (2011)</p>																																																																																												